


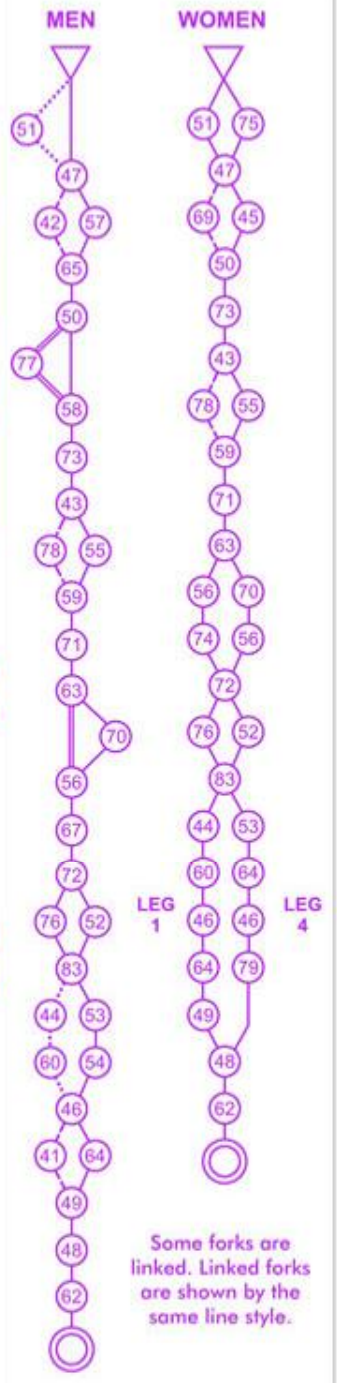
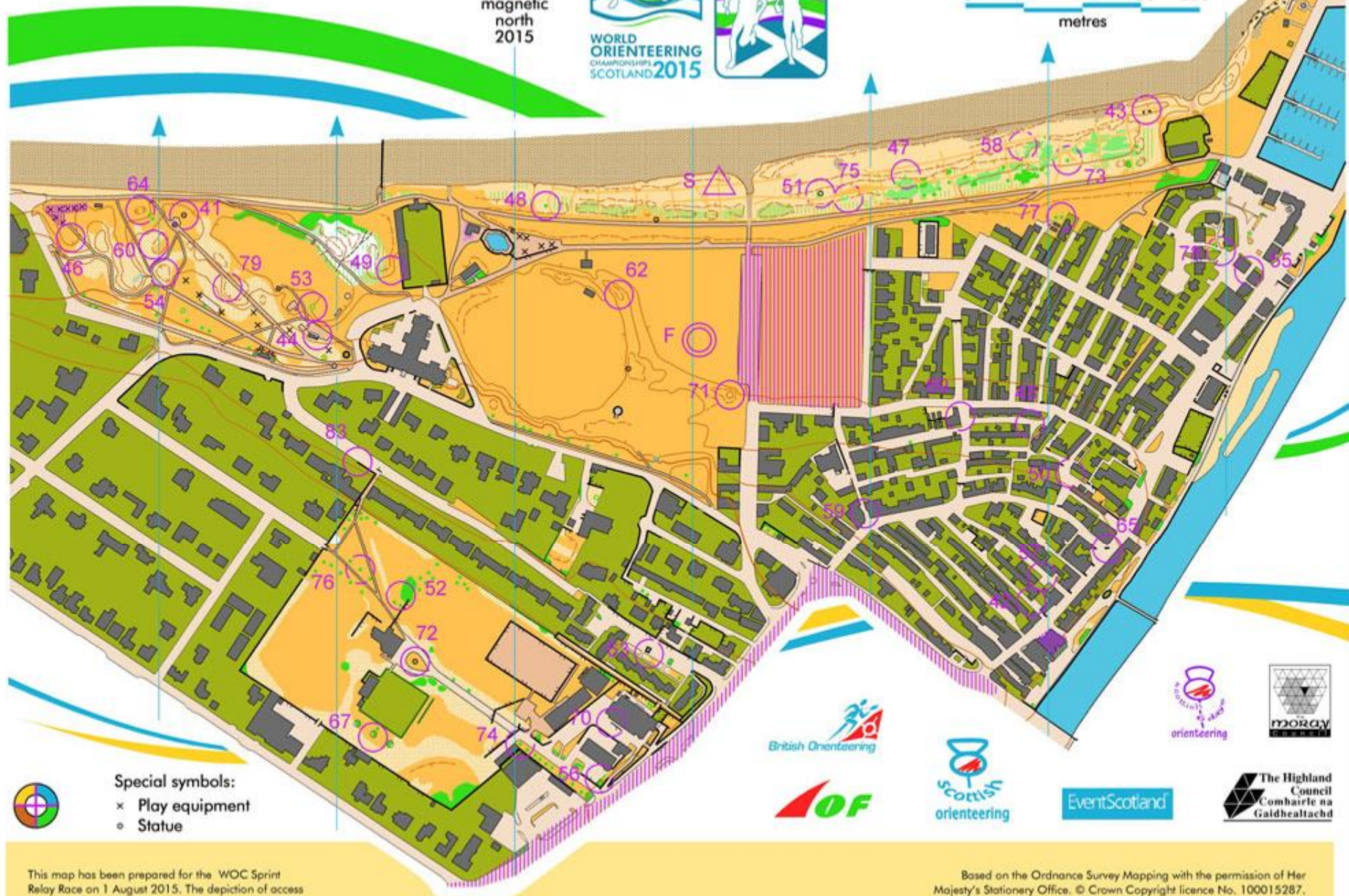
NAIRN



SCALE 1:4,000
CONTOUR INTERVAL 2.5m



magnetic north 2015



Special symbols:
 x Play equipment
 o Statue

This map has been prepared for the WOC Sprint Relay Race on 1 August 2015. The depiction of access on this map should NOT be taken as definitive or as indicating a right of public access at any other time.

Based on the Ordnance Survey Mapping with the permission of Her Majesty's Stationery Office. © Crown Copyright licence No. 100015287. Survey and cartography by Steve Smirthwaite, Trailmaps 2014 & 2015. Copyright © Scottish Orienteering Association 2015. Grid reference NH880570.

Some forks are linked. Linked forks are shown by the same line style.