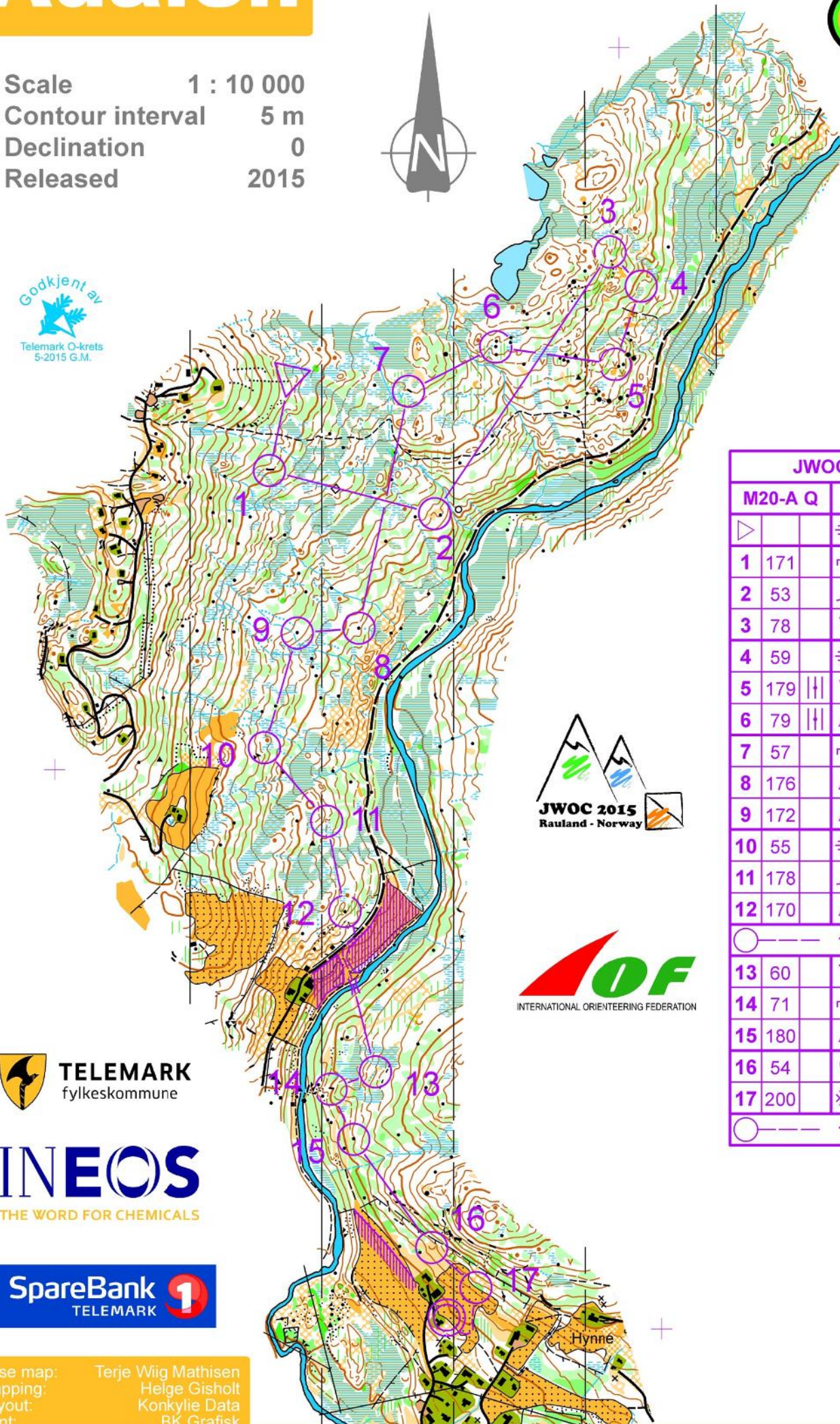


# Ådalen

Scale 1 : 10 000  
 Contour interval 5 m  
 Declination 0  
 Released 2015



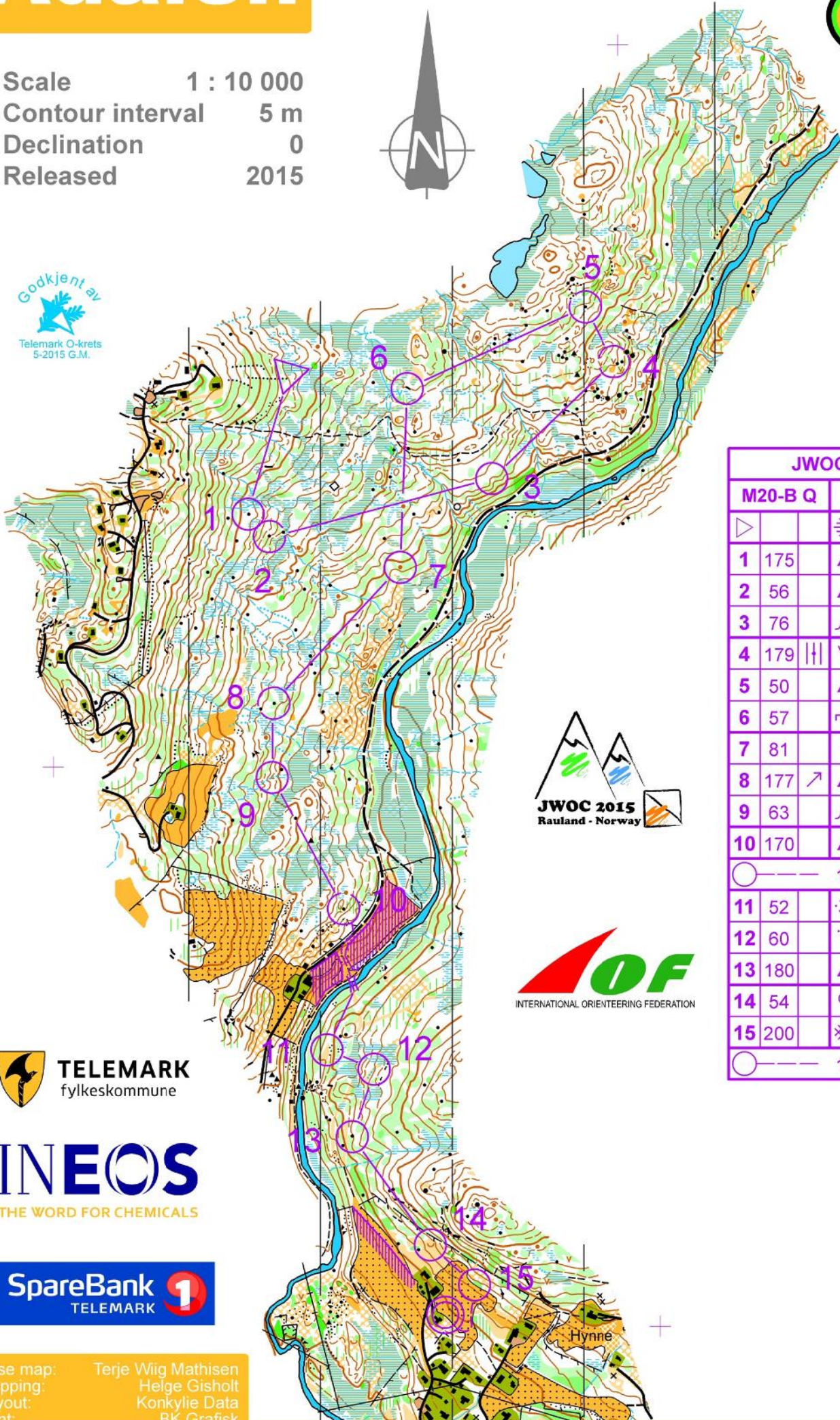
JWOC Middle Q				
M20-A Q		4,0 km	120 m	
▶		≡ ∴	○	
1	171	≡	2.5	
2	53	∩		
3	78	∇		
4	59	≡ ∴		○
5	179		∇	
6	79		▲	1.0 ○
7	57	≡	2.0	
8	176	▲	1.0	○
9	172	▲	1.0	○
10	55	≡		○
11	178	∩		
12	170	▲	1.0	○
		○ ——— 170 m ———>		
13	60	∴		↗
14	71	≡	1.5	
15	180	▲	1.3	♀
16	54	∪		
17	200	⊗		○
		○ ——— 150 m ———>		



Base map: Terje Wiig Mathisen  
 Mapping: Helge Gisholt  
 Layout: Konkylie Data  
 Print: BK Grafisk

# Ådalen

Scale 1 : 10 000  
 Contour interval 5 m  
 Declination 0  
 Released 2015



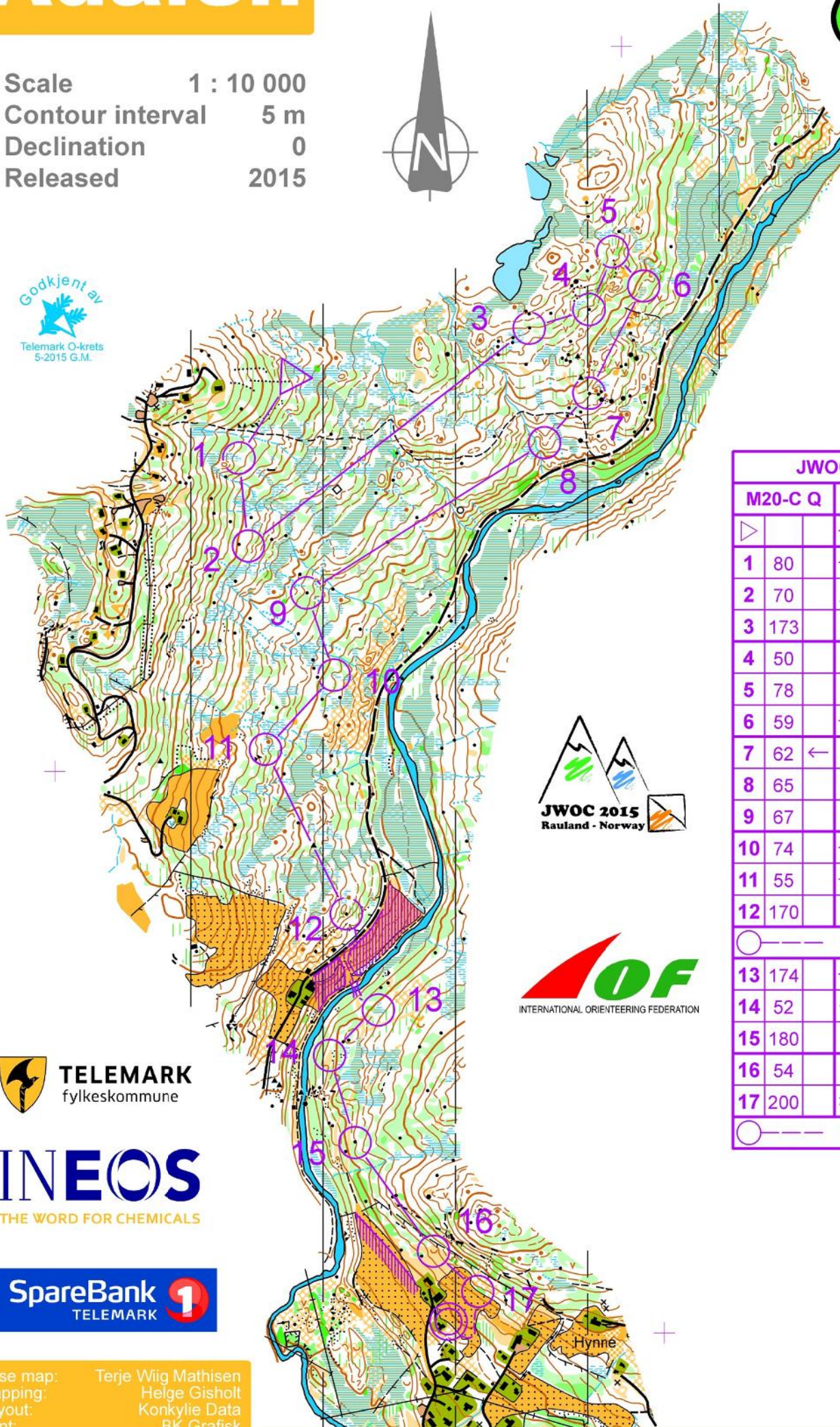
JWOC Middle Q			
M20-B Q	3,8 km	90 m	
△	▬ ▬ ▬	○	
1 175	▲	1.2	○
2 56	▲	1.2	○
3 76	∩		
4 179		∇	
5 50	▲	1.2	♀
6 57	▬▬▬	2.0	
7 81	•		
8 177	↗	1.0	♀
9 63	∩		
10 170	▲	1.0	○
○ ——— 170 m ———>			
11 52	⋯		○
12 60	⋯		↗
13 180	▲	1.3	♀
14 54	∪		
15 200	⊗		○
○ ——— 150 m ———>			



Base map: Terje Wiig Mathisen  
 Mapping: Helge Gisholt  
 Layout: Konkylie Data  
 Print: BK Grafisk

# Ådalen

Scale 1 : 10 000  
 Contour interval 5 m  
 Declination 0  
 Released 2015



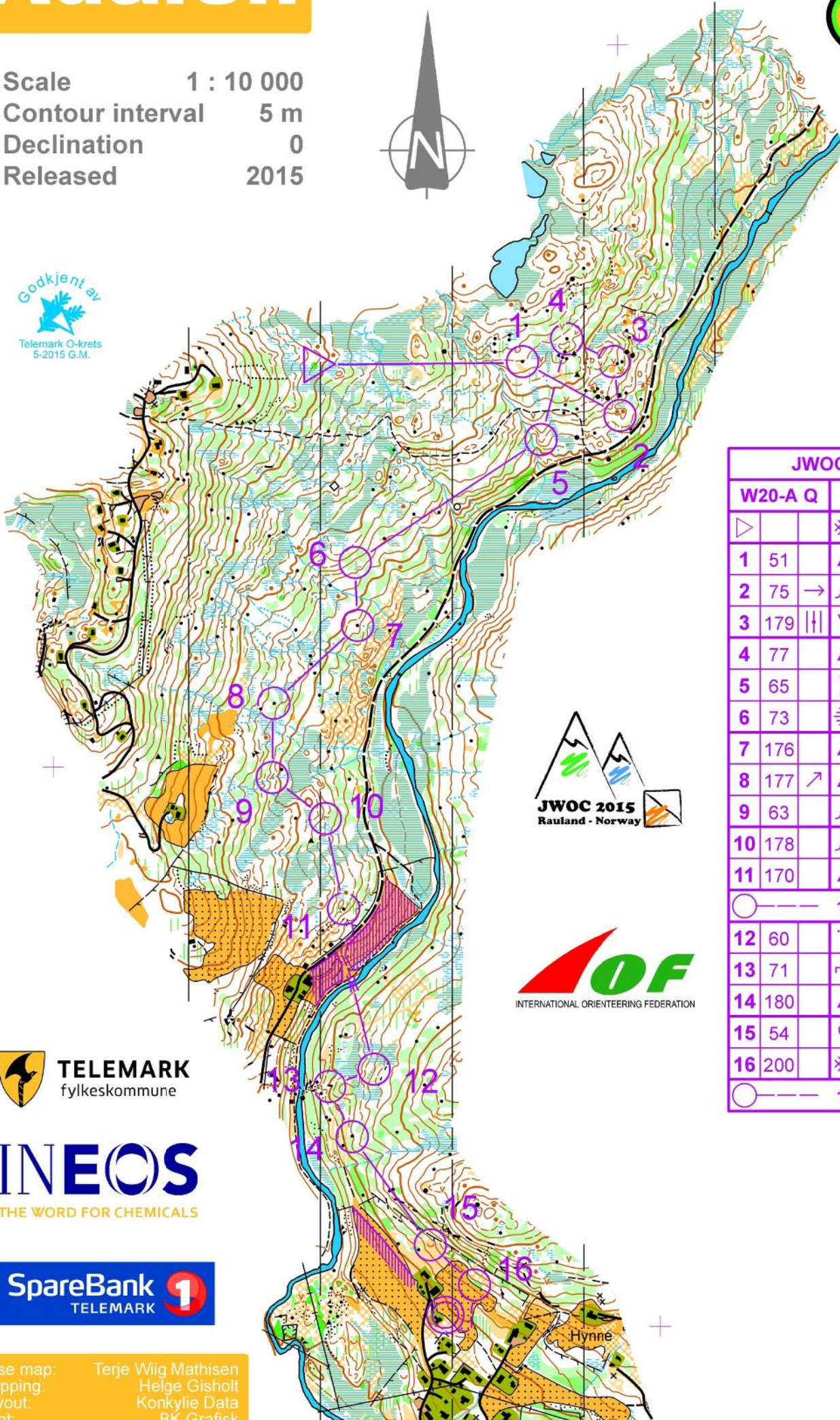
JWOC Middle Q				
M20-C Q		4,0 km	85 m	
▷		≡ ∷		○
1	80	≡		○
2	70	∩		
3	173	▲	1.5	♀
4	50	▲	1.2	♀
5	78	∇		
6	59	≡ ∷		○
7	62	← ▲	1.0	○
8	65	∩		
9	67	▲	1.5	♀
10	74	≡		○
11	55	≡		○
12	170	▲	1.0	♀
		○ — 170 m — →		
13	174	≡ ∷		○
14	52	∷		○
15	180	▲	1.3	♀
16	54	∪		
17	200	⊗		○
		○ — 150 m — →		



Base map: Terje Wiig Mathisen  
 Mapping: Helge Gisholt  
 Layout: Konkylie Data  
 Print: BK Grafisk

# Ådalen

Scale 1 : 10 000  
 Contour interval 5 m  
 Declination 0  
 Released 2015



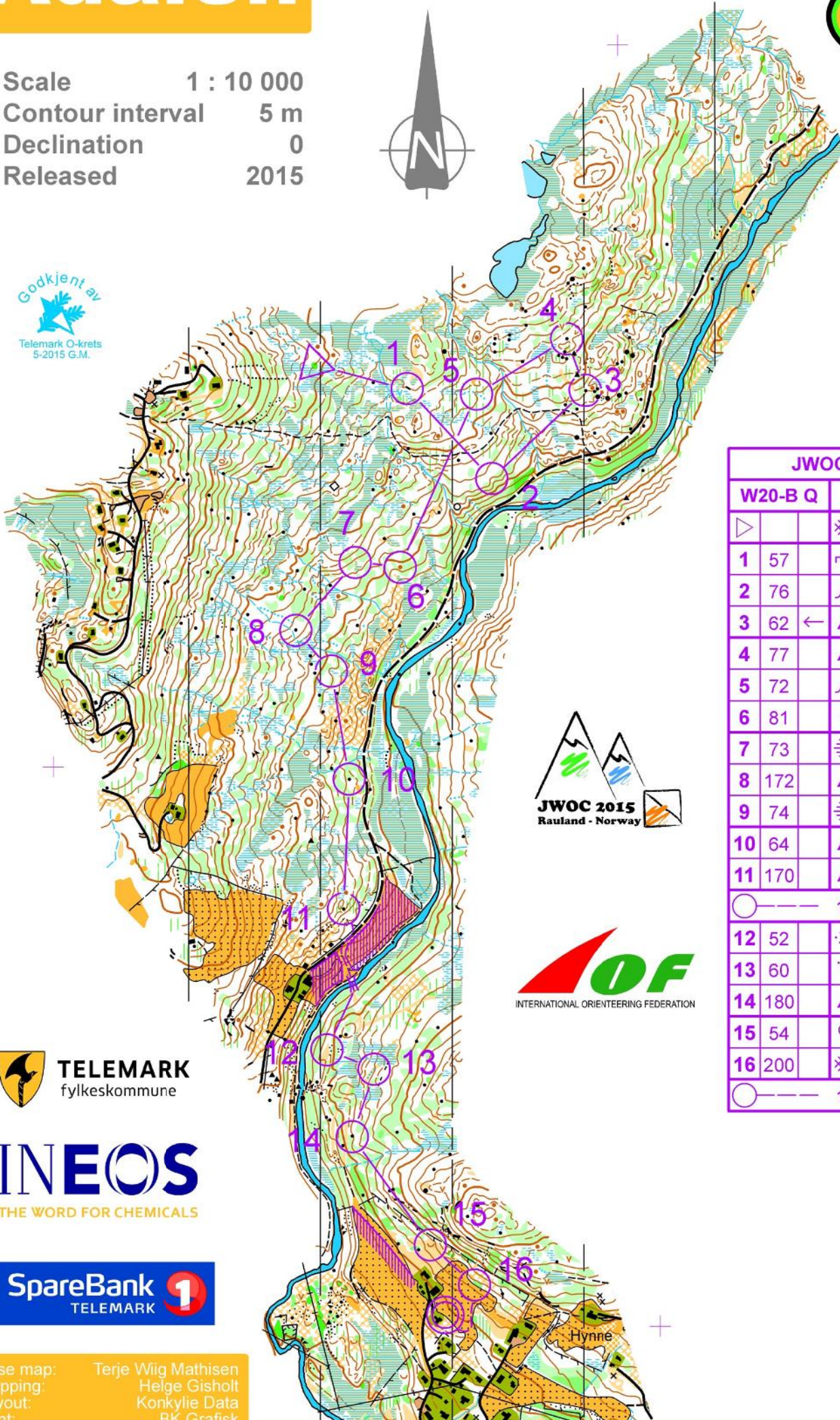
JWOC Middle Q				
W20-A Q		3,3 km	100 m	
▷		⊗		○
1	51	▲	1.2	♀
2	75 →	∩		
3	179		∨	
4	77	▲	1.2	♀
5	65	∩		
6	73	≡	⋮	○
7	176	▲	1.0	○
8	177 ↗	▲	1.0	♀
9	63	∩		
10	178	∩		
11	170	▲	1.0	♀
		○ ——— 170 m ———>		
12	60	⋮		↗
13	71	≡	1.5	
14	180	▲	1.3	♀
15	54	∩		
16	200	⊗		○
		○ ——— 150 m ———>		



Base map: Terje Wiig Mathisen  
 Mapping: Helge Gisholt  
 Layout: Konkylie Data  
 Print: BK Grafisk

# Ådalen

Scale 1 : 10 000  
 Contour interval 5 m  
 Declination 0  
 Released 2015



JWOC Middle Q			
W20-B Q	3,3 km	105 m	
△	⊗	○	
1 57	⊞	2.0	
2 76	∩		
3 62	← ▲	1.0	⊙
4 77	▲	1.2	♀
5 72	∩		
6 81	•		
7 73	≡ ∴		○
8 172	▲	1.0	⊙
9 74	≡		○
10 64	▲	1.0	♀
11 170	▲	1.0	♀
○ ——— 170 m ———>			
12 52	⊙		○
13 60	∩		↗
14 180	▲	1.3	♀
15 54	∪		
16 200	⊗		⊙
○ ——— 150 m ———>			

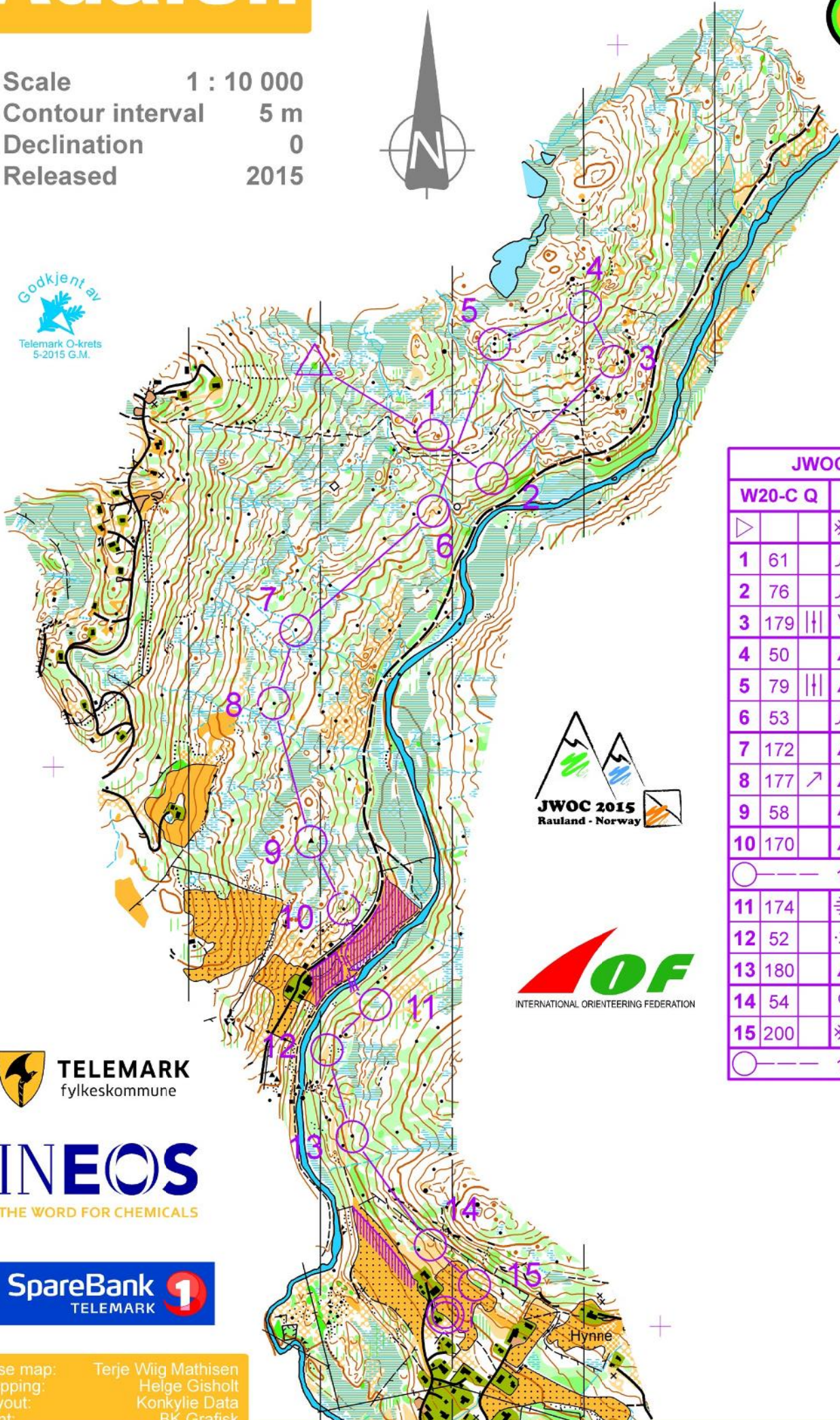


Base map: Terje Wiig Mathisen  
 Mapping: Helge Gisholt  
 Layout: Konkylie Data  
 Print: BK Grafisk

Hynne

# Ådalen

Scale 1 : 10 000  
 Contour interval 5 m  
 Declination 0  
 Released 2015



JWOC Middle Q				
W20-C Q		3,4 km	75 m	
▷		⊗		◊
1	61	∩		
2	76	∩		
3	179		∨	
4	50	▲	1.2	♀
5	79		▲	1.0
6	53	∩		
7	172	▲	1.0	◊
8	177	↗	▲	1.0
9	58	▲		◊
10	170	▲	1.0	◊
		○ — 170 m — →		
11	174	≡	⋯	◊
12	52	⋯		◊
13	180	▲	1.3	♀
14	54	∪		
15	200	⊗		◊
		○ — 150 m — →		



Base map: Terje Wiig Mathisen  
 Mapping: Helge Gisholt  
 Layout: Konkylie Data  
 Print: BK Grafisk