


# DARNAWAY WEST

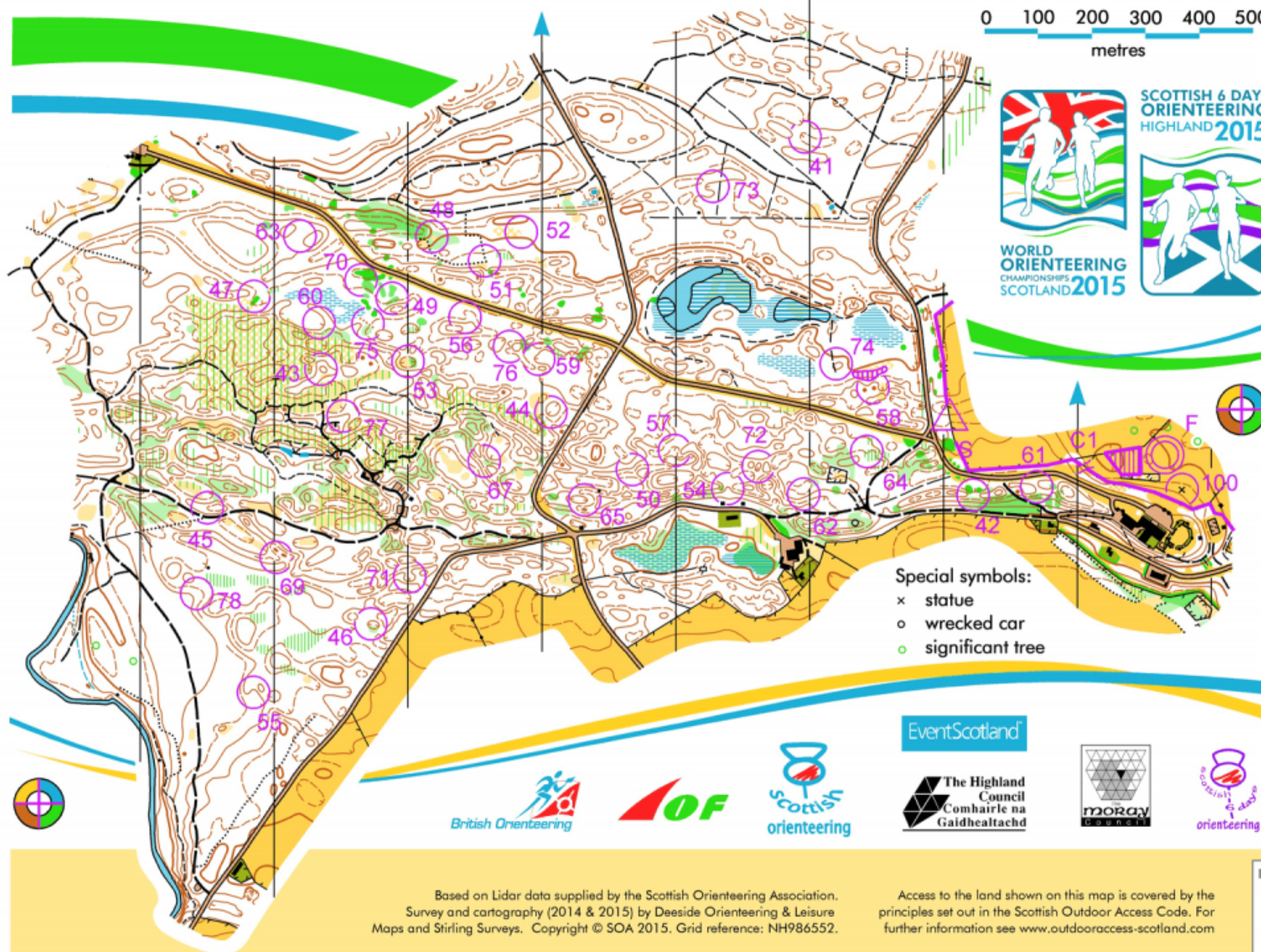
magnetic north 2015

SCALE 1:10,000  
CONTOUR INTERVAL 5m

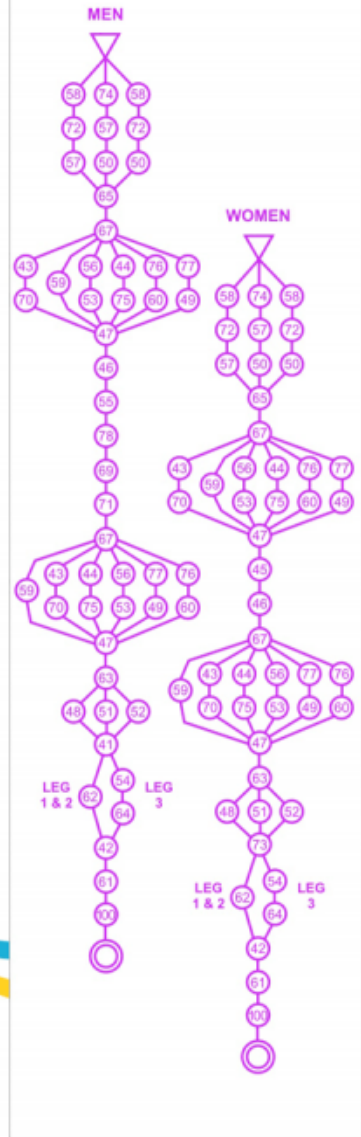


WORLD ORIENTEERING CHAMPIONSHIPS 2015

SCOTTISH & DAYS ORIENTEERING HIGHLAND 2015



- Special symbols:
- x statue
  - o wrecked car
  - o significant tree



EventScotland



Based on Lidar data supplied by the Scottish Orienteering Association. Survey and cartography (2014 & 2015) by Deeside Orienteering & Leisure Maps and Stirling Surveys. Copyright © SOA 2015. Grid reference: NH986552.

Access to the land shown on this map is covered by the principles set out in the Scottish Outdoor Access Code. For further information see [www.outdooraccess-scotland.com](http://www.outdooraccess-scotland.com)

R1	R2	R3
<b>Reserve punch boxes if SI unit fails</b>		

