

# VALONGO DO VOUGA - ÁGUEDA

SCALE 1: 10.000 | CONTOUR INTERVAL: 5 M

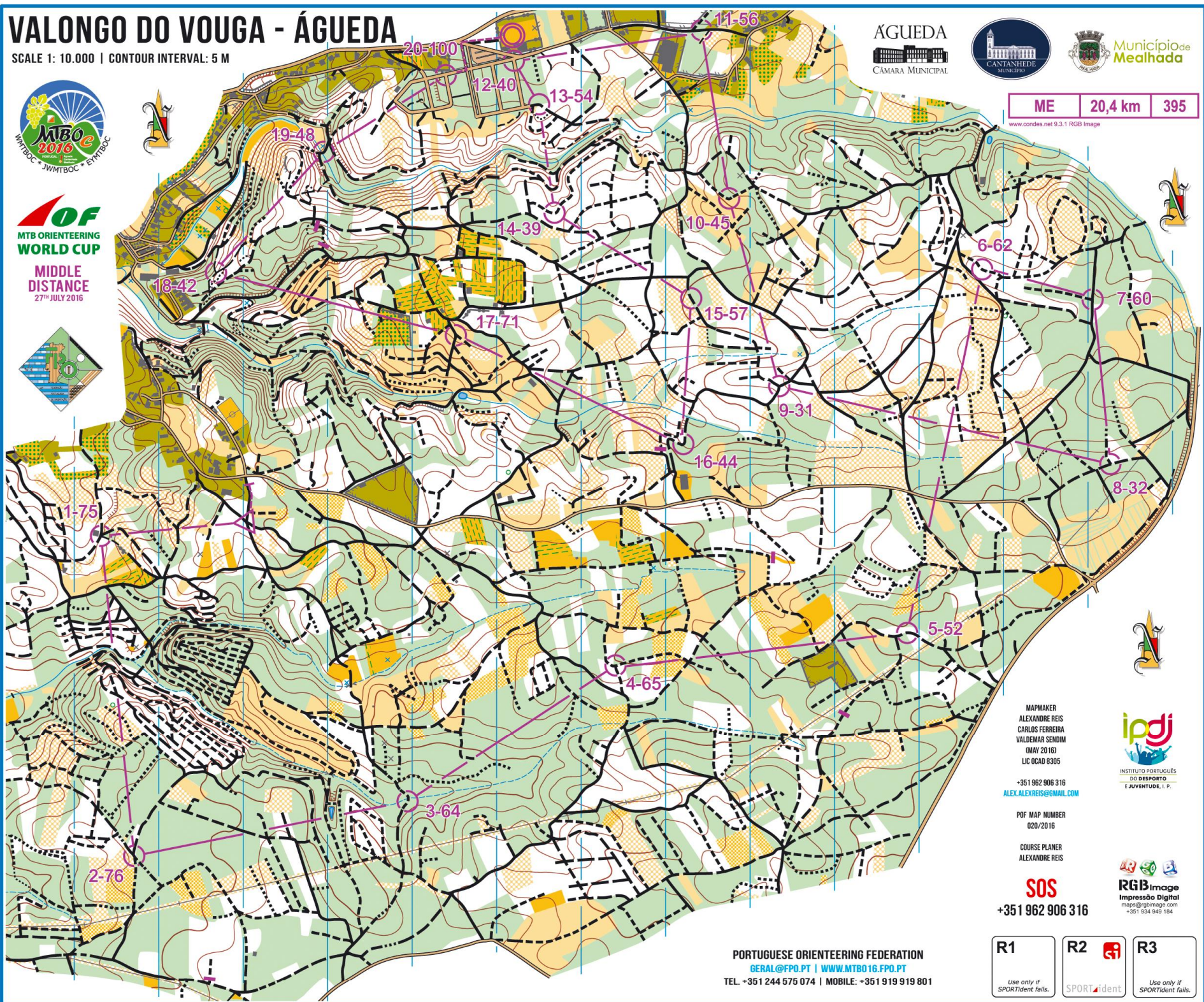
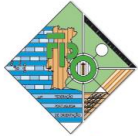
ÁGUEDA  
CAMARA MUNICIPAL



Município de  
Mealhada



MIDDLE  
DISTANCE  
27<sup>th</sup> JULY 2016



ME 20,4 km 395

www.cordes.net 9.3.1 RGB Image

MAPMAKER  
ALEXANDRE REIS  
CARLOS FERREIRA  
VALDEMAR SENDIM  
(MAY 2016)  
LIC OCAO 8306  
  
+351 962 906 316  
ALEX.ALEXREIS@GMAIL.COM

POF MAP NUMBER  
020/2016

COURSE PLANNER  
ALEXANDRE REIS

**SOS**  
+351 962 906 316



**ipdj**  
INSTITUTO PORTUGUÊS  
DO DESPORTO  
E JUVENTUDE, I. P.

**RGB Image**  
Impressão Digital  
maps@rgbimage.com  
+351 934 949 184

PORTUGUESE ORIENTEERING FEDERATION  
GERAL@FPO.PT | WWW.MTBO16.FPO.PT  
TEL. +351 244 575 074 | MOBILE: +351 919 919 801

<b>R1</b>	<b>R2</b>	<b>R3</b>
Use only if SPORTident fails.	SPORTident	Use only if SPORTident fails.

# VALONGO DO VOUGA - ÁGUEDA

SCALE 1: 10.000 | CONTOUR INTERVAL: 5 M

ÁGUEDA  
CAMARA MUNICIPAL



Município de  
Mealhada

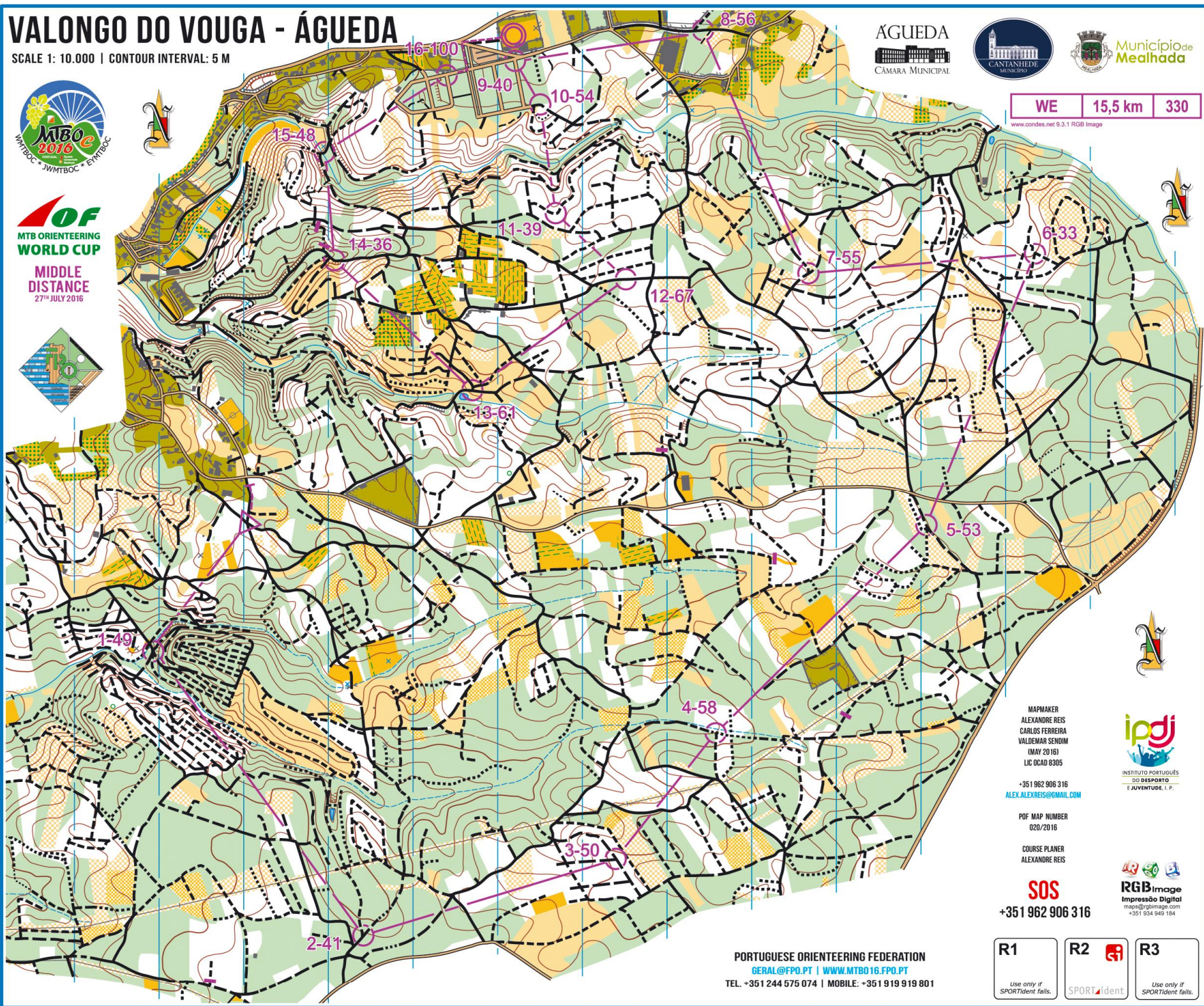
WE 15,5 km 330

www.cordes.net 9.3.1 RGB Image



OF  
MTB ORIENTEERING  
WORLD CUP

MIDDLE  
DISTANCE  
27<sup>th</sup> JULY 2016



MAPMAKER  
ALEXANDRE REIS  
CARLOS FERREIRA  
VALDEMAR SENDIM  
(MAY 2016)  
LIC OCAO 8306

+351 962 906 316  
ALEX.ALEXREIS@GMAIL.COM

POF MAP NUMBER  
020/2016

COURSE PLANNER  
ALEXANDRE REIS

SOS  
+351 962 906 316

ipdj  
INSTITUTO PORTUGUÊS  
DO DESPORTO  
E JUVENTUDE, I. P.

RGB Image  
Impressão Digital  
maps@rgbimage.com  
+351 934 949 184

PORTUGUESE ORIENTEERING FEDERATION  
GERAL@FPD.PT | WWW.MTBO16.FPD.PT  
TEL. +351 244 575 074 | MOBILE: +351 919 919 801

R1	R2	R3
Use only if SPORTident falls.	SPORTident	Use only if SPORTident falls.

# VALONGO DO VOUGA - ÁGUEDA

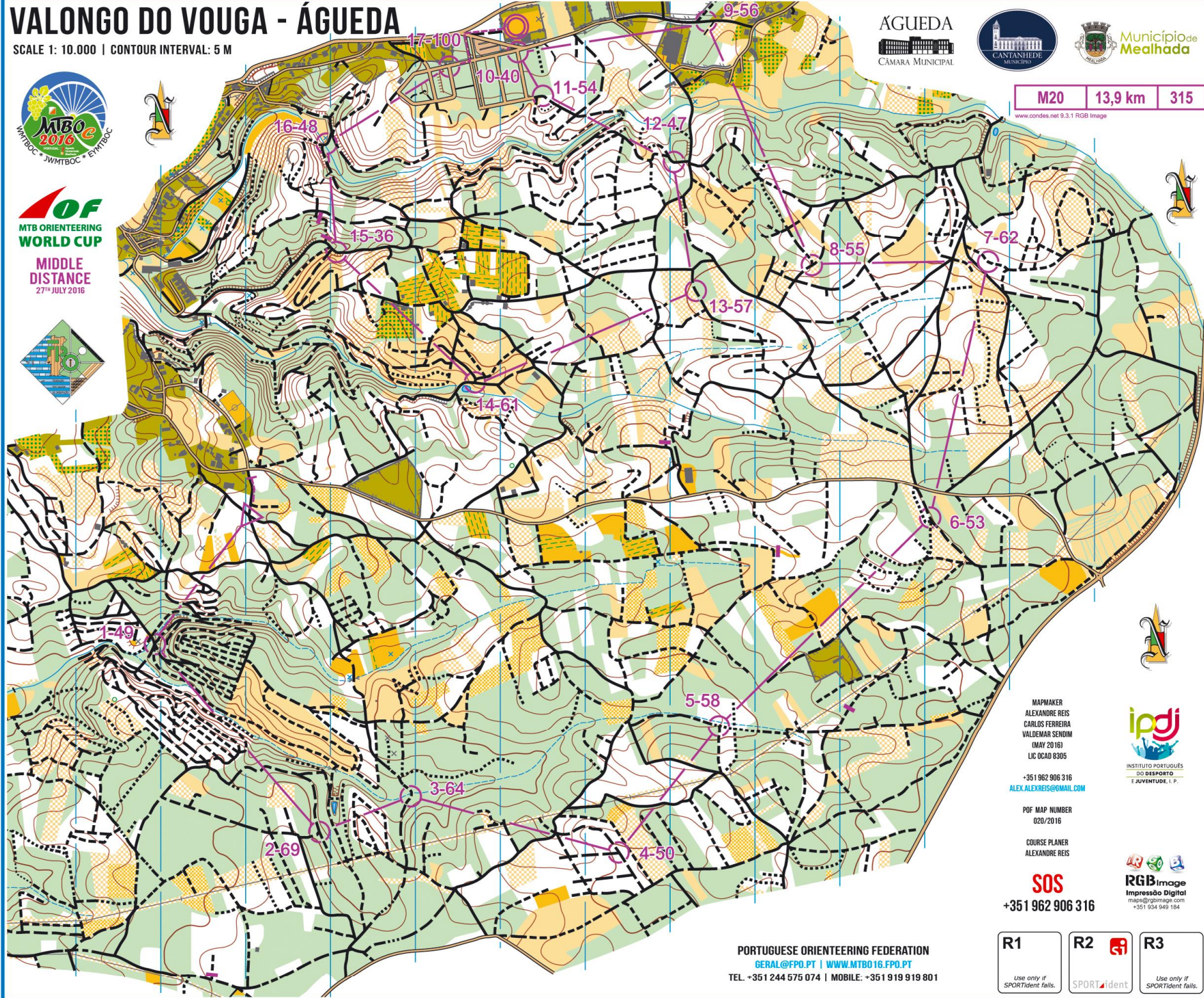
SCALE 1: 10.000 | CONTOUR INTERVAL: 5 M

ÁGUEDA  
CAMARA MUNICIPAL



MIDDLE DISTANCE  
27th JULY 2016

M20 13,9 km 315  
www.cordes.net 9.3.1 RGB Image



MAPMAKER  
ALEXANDRE REIS  
CARLOS FERREIRA  
VALDEMAR SENDIM  
(MAY 2016)  
LIC OCAO 8306  
  
+351 962 906 316  
ALEX.ALEXREIS@GMAIL.COM

POF MAP NUMBER  
020/2016

COURSE PLANNER  
ALEXANDRE REIS

**SOS**  
+351 962 906 316



PORTUGUESE ORIENTEERING FEDERATION  
GERAL@FPD.PT | WWW.MTBO16.FPD.PT  
TEL. +351 244 575 074 | MOBILE: +351 919 919 801

R1	R2	R3
<small>Use only if SPORTident falls.</small>		<small>Use only if SPORTident falls.</small>

# VALONGO DO VOUGA - ÁGUEDA

SCALE 1: 10.000 | CONTOUR INTERVAL: 5 M

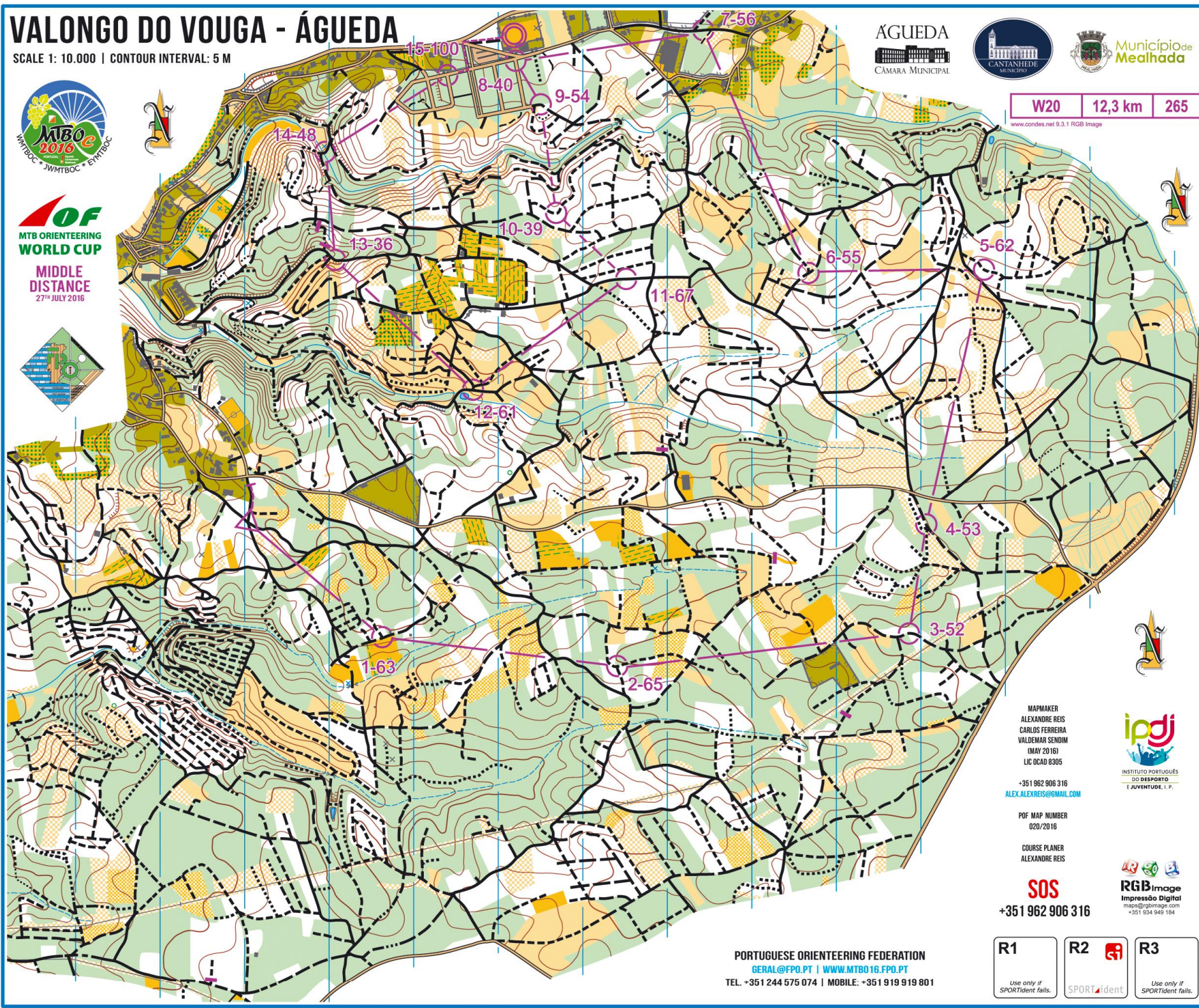
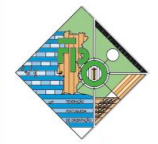
ÁGUEDA  
CAMARA MUNICIPAL



W20 12,3 km 265  
www.cordes.net 9.3.1 RGB Image



**OF**  
MTB ORIENTEERING  
WORLD CUP  
MIDDLE  
DISTANCE  
27<sup>th</sup> JULY 2016



MAPMAKER  
ALEXANDRE REIS  
CARLOS FERREIRA  
VALDEMAR SENDIM  
(MAY 2016)  
LIC OCAO 8306  
  
+351 962 906 316  
ALEX.ALEXREIS@GMAIL.COM

POF MAP NUMBER  
020/2016

COURSE PLANNER  
ALEXANDRE REIS

**SOS**  
+351 962 906 316



INSTITUTO PORTUGUÊS  
DO DESPORTO  
E JUVENTUDE, I. P.



PORTUGUESE ORIENTEERING FEDERATION  
GERAL@FPD.PT | WWW.MTBO16.FPD.PT  
TEL. +351 244 575 074 | MOBILE: +351 919 919 801

R1	R2	R3
<small>Use only if SPORIdent fails.</small>	<small>SPORIdent</small>	<small>Use only if SPORIdent fails.</small>

# VALONGO DO VOUGA - ÁGUEDA

SCALE 1: 10.000 | CONTOUR INTERVAL: 5 M

ÁGUEDA  
CAMARA MUNICIPAL

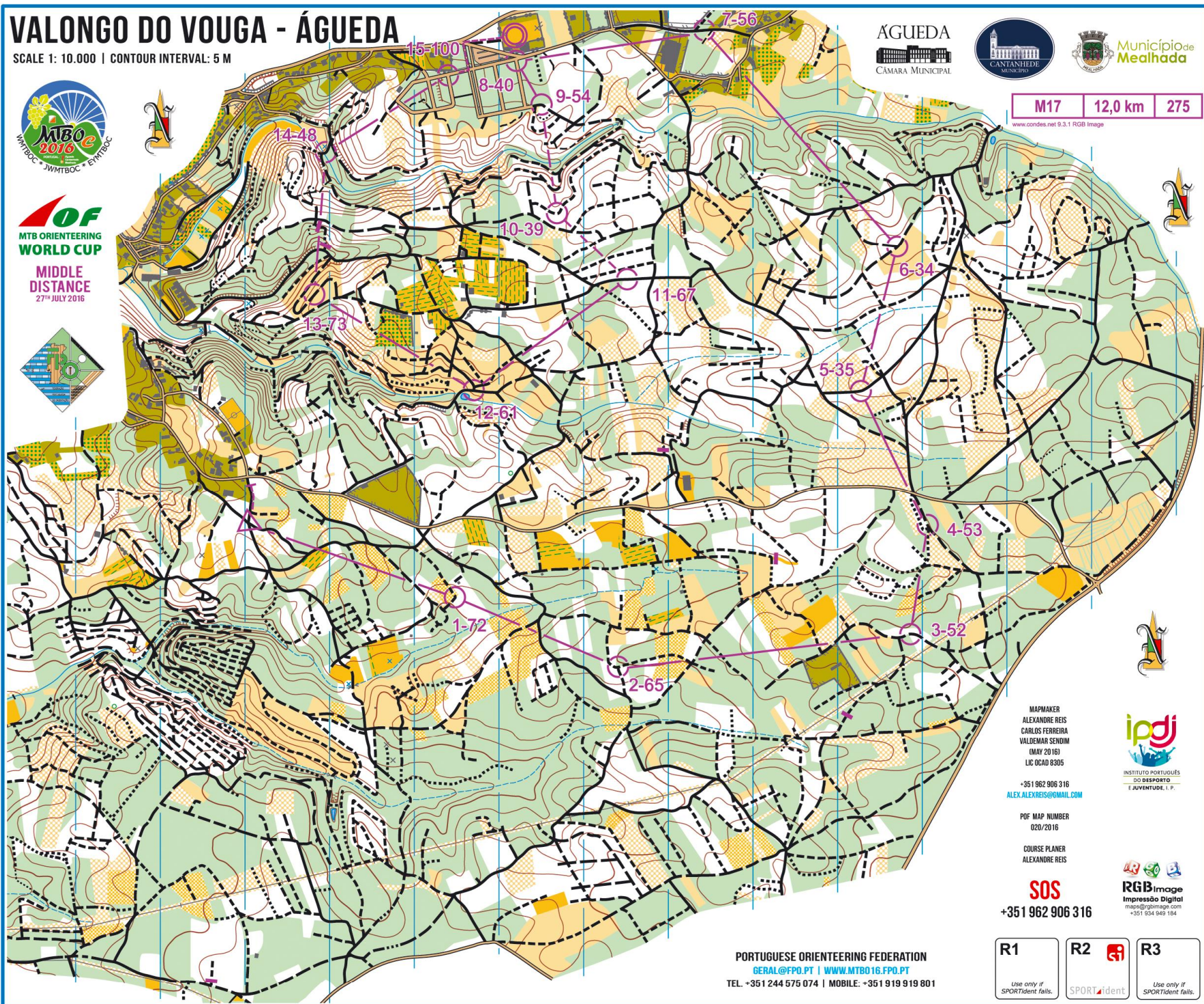
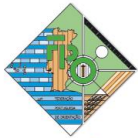


Município de  
Mealhada



**OF**  
MTB ORIENTEERING  
WORLD CUP

MIDDLE  
DISTANCE  
27<sup>th</sup> JULY 2016



M17 12,0 km 275  
www.cordes.net 9.3.1 RGB Image

MAPMAKER  
ALEXANDRE REIS  
CARLOS FERREIRA  
VALDEMAR SENDIM  
(MAY 2016)  
LIC OCAO 8306  
  
+351 962 906 316  
ALEX.ALEXREIS@GMAIL.COM

POF MAP NUMBER  
020/2016  
  
COURSE PLANNER  
ALEXANDRE REIS

**SOS**  
+351 962 906 316

**ipdj**  
INSTITUTO PORTUGUÊS  
DO DESPORTO  
E JUVENTUDE, I. P.

**RGB Image**  
Impressão Digital  
maps@rgbimage.com  
+351 934 949 184

PORTUGUESE ORIENTEERING FEDERATION  
GERAL@FPO.PT | WWW.MTBO16.FPO.PT  
TEL. +351 244 575 074 | MOBILE: +351 919 919 801

R1	R2	R3
<small>Use only if SPORTident fails.</small>	<small>SPORTident</small>	<small>Use only if SPORTident fails.</small>

# VALONGO DO VOUGA - ÁGUEDA

SCALE 1: 10.000 | CONTOUR INTERVAL: 5 M

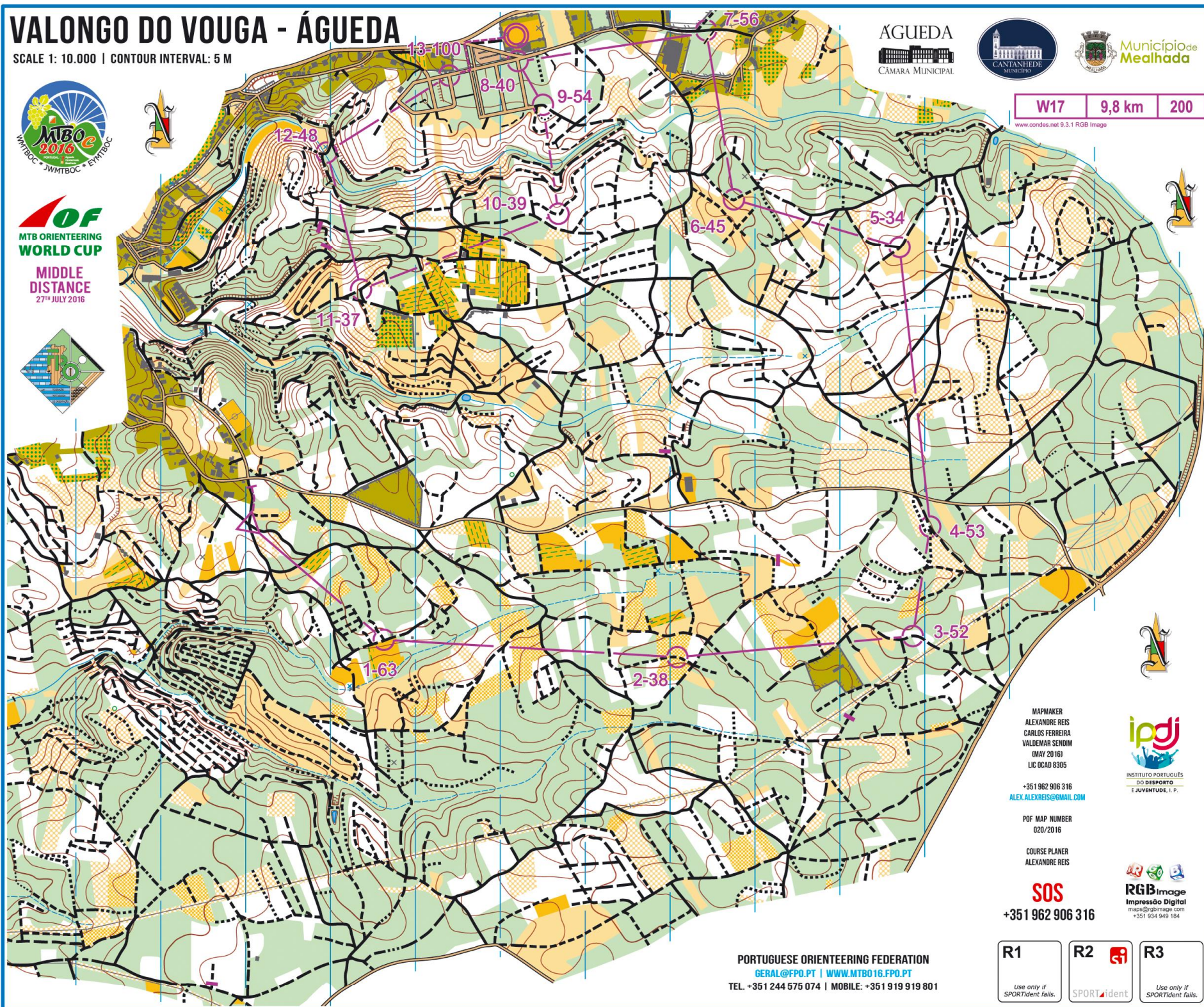
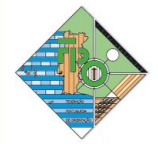
ÁGUEDA  
CÂMARA MUNICIPAL



W17 9,8 km 200  
www.cordes.net 9.3.1 RGB Image



**OF**  
MTB ORIENTEERING  
WORLD CUP  
MIDDLE  
DISTANCE  
27<sup>th</sup> JULY 2016



MAPMAKER  
ALEXANDRE REIS  
CARLOS FERREIRA  
VALDEMAR SENDIM  
(MAY 2016)  
LIC. OCAO 8306  
  
+351 962 906 316  
ALEX.ALEXREIS@GMAIL.COM

POF MAP NUMBER  
020/2016  
  
COURSE PLANNER  
ALEXANDRE REIS

**SOS**  
+351 962 906 316



**RGB Image**  
Impressão Digital  
maps@rgbimage.com  
+351 934 949 184

PORTUGUESE ORIENTEERING FEDERATION  
GERAL@FPD.PT | WWW.MTBO16.FPD.PT  
TEL. +351 244 575 074 | MOBILE: +351 919 919 801

R1	R2	R3
<small>Use only if SPORTident fails.</small>	<small>SPORTident</small>	<small>Use only if SPORTident fails.</small>