

| EYOC 2017 - RELAY |        |       |       |
|-------------------|--------|-------|-------|
| M-16              | 3,7 km | 235 m |       |
| ▷                 |        | ↗ ↘ ↙ |       |
| 1                 | 34     | ○ ●   | ≡     |
| 2                 | 40     | ▲     | 3.5 Q |
| 3                 | 77     | ∩     |       |
| 4                 | 50     | ▲     | 1 ∅ ⚡ |
| 5                 | 106    | ⊗     | ○     |
| 6                 | 87     |       |       |
| 7                 | 57     | ∩     |       |
| 8                 | 79     | ∇     |       |
| 9                 | 78     | ∪     |       |
| 10                | 61     | ●     | ♀     |
| 11                | 65     | ↑ ☁   | ○ ⚡   |
| 12                | 31     | ⊗     | Q ♻   |
| ○ --- 90 m --->   |        |       |       |
| 13                | 76     | ⊗     | ○     |
| 14                | 101    | ∩     |       |
| 15                | 73     | ⊗     | < ⚡   |
| 16                | 100    | ↓ ×   | ○     |
| ○ --- 120 m --->⊗ |        |       |       |
| ∪ --- 120 m --->⊗ |        |       |       |

# Mútnô

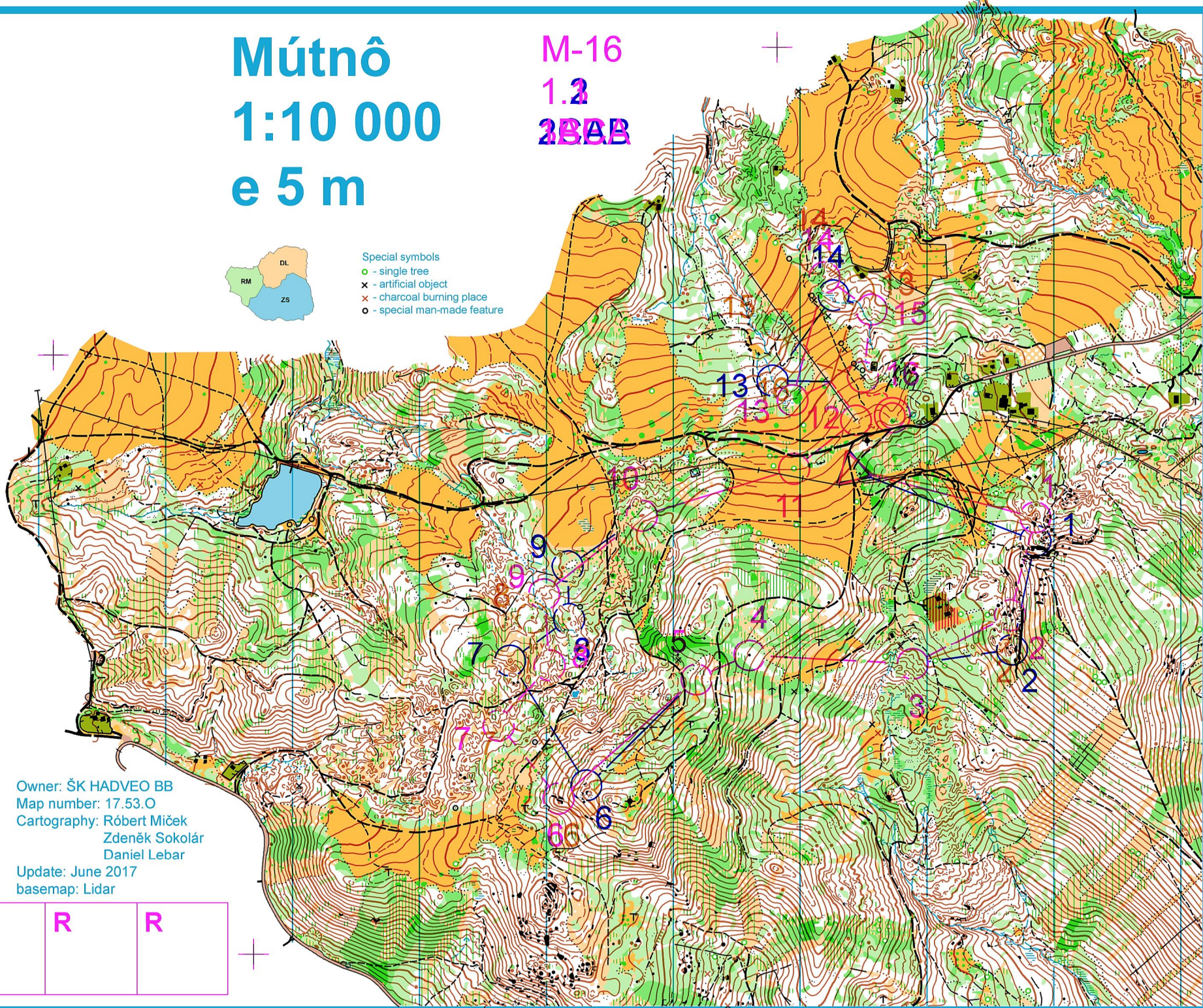
## 1:10 000

### e 5 m

M-16  
1.2  
2BAB



- Special symbols
- - single tree
  - x - artificial object
  - x - charcoal burning place
  - - special man-made feature



Owner: ŠK HADVEO BB  
 Map number: 17.53.O  
 Cartography: Róbert Miček  
 Zdeněk Sokolár  
 Daniel Lebar  
 Update: June 2017  
 basemap: Lidar

|   |   |   |
|---|---|---|
| R | R | R |
|---|---|---|



| EYOC 2017 - RELAY |        |       |     |
|-------------------|--------|-------|-----|
| M-18              | 4,4 km | 260 m |     |
| ▷                 | ↗ ↘    | γ     |     |
| 1 42              | mm     | 1.5   | ⊥   |
| 2 48              |        |       |     |
| 3 45              | ▲      | 2     | ⊙   |
| 4 49              | •      |       | ⊖   |
| 5 50              | ▲      | 1     | ⊖ ⚡ |
| 6 54              | ○      |       | ⊖   |
| 7 57              |        |       |     |
| 8 58              | •      |       | ⊙   |
| 9 59              | ∇      | 2     |     |
| 10 60             | ↙      |       |     |
| 11 71             | ↘      |       |     |
| 12 61             | •      |       | ⊙   |
| 13 64             | ↗      |       | ⊥ ⚡ |
| 14 31             | ⊗      |       | ⊙   |
| ○ --- 90 m --->   |        |       |     |
| 15 76             | ⊗      |       | ⊙   |
| 16 52             | ▲      | 1.5   | ⊙   |
| 17 104            | ∩      |       |     |
| 18 73             | ⊗      |       | < ⚡ |
| 19 100            | ↓      |       | ⊙   |
| ○ --- 120 m --->  |        |       |     |
| ⊖ --- 120 m --->  |        |       |     |
| ⊖ --- 120 m --->  |        |       |     |

# Mútnô

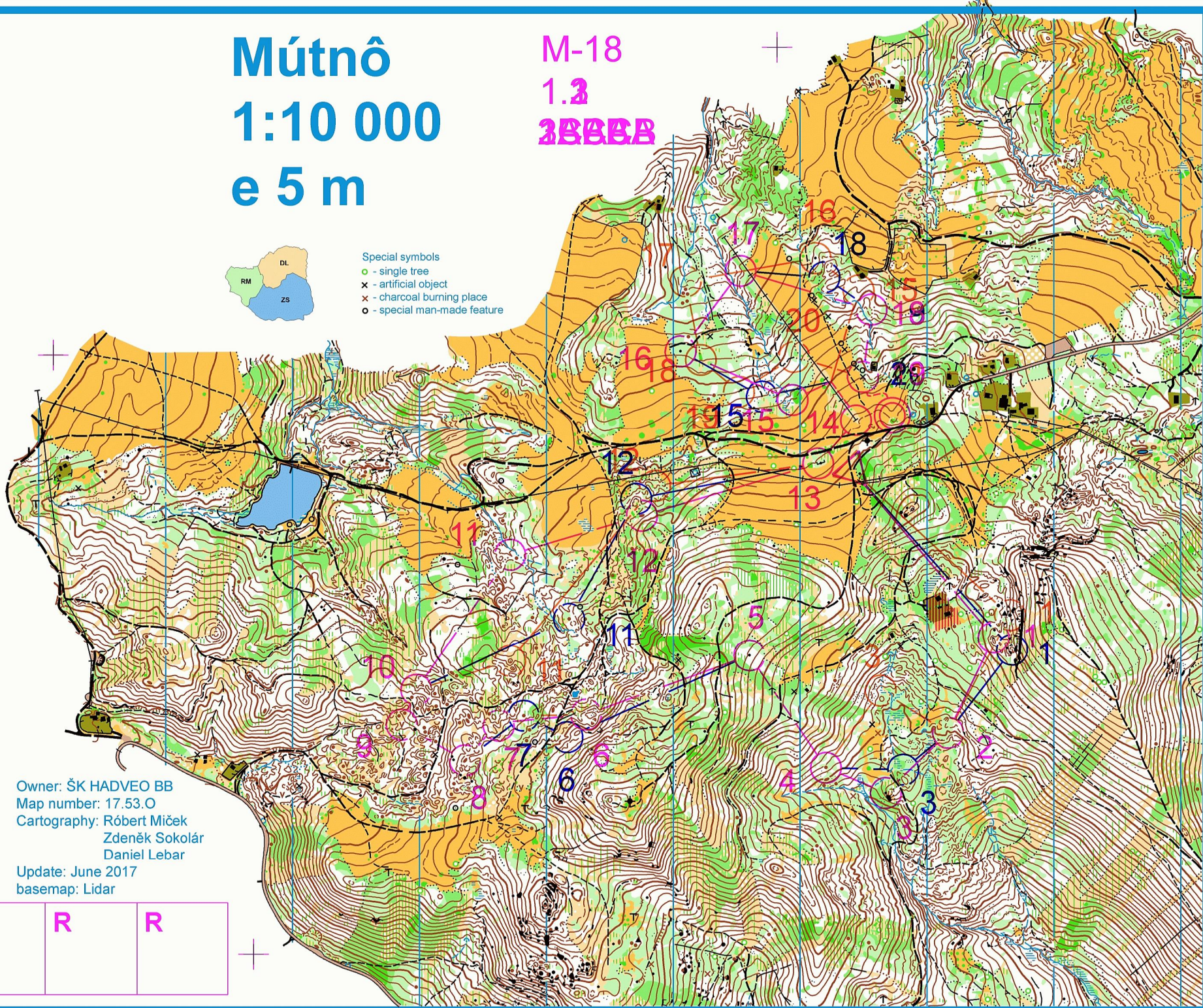
## 1:10 000

### e 5 m

M-18  
1.3  
2BBBB



- Special symbols
- - single tree
  - x - artificial object
  - x - charcoal burning place
  - - special man-made feature



Owner: ŠK HADVEO BB  
 Map number: 17.53.O  
 Cartography: Róbert Miček  
 Zdeněk Sokolár  
 Daniel Lebar  
 Update: June 2017  
 basemap: Lidar

|   |   |   |
|---|---|---|
| R | R | R |
|---|---|---|



| EYOC 2017 - RELAY |        |       |     |     |
|-------------------|--------|-------|-----|-----|
| W-16              | 3,2 km | 190 m |     |     |
| ▷                 |        | ↗ ↘   | ↙   |     |
| 1                 | 40     | ▲     | 3.5 | ⊙   |
| 2                 | 44     | ⊙     | 4x5 |     |
| 3                 | 46     | ≡     |     | ⊙   |
| 4                 | 50     | ▲     | 1   | ⊙ ⚡ |
| 5                 | 82     | ∩     |     |     |
| 6                 | 78     | ∪     |     |     |
| 7                 | 63     | ✓     | ⋯   |     |
| 8                 | 65     | △     | ⊕   | ⊙ ⚡ |
| 9                 | 31     | ⊗     |     | ⊙   |
| ○ --- 90 m --->   |        |       |     |     |
| 10                | 76     | ⊗     |     | ⊙   |
| 11                | 101    | ← ∩   |     |     |
| 12                | 73     | ≡     |     | ⊙ ⚡ |
| 13                | 100    | ↓ ×   |     | ⊙   |
| ○ --- 120 m --->  |        |       |     |     |
| ∪ --- 120 m --->  |        |       |     |     |

# Mútnô

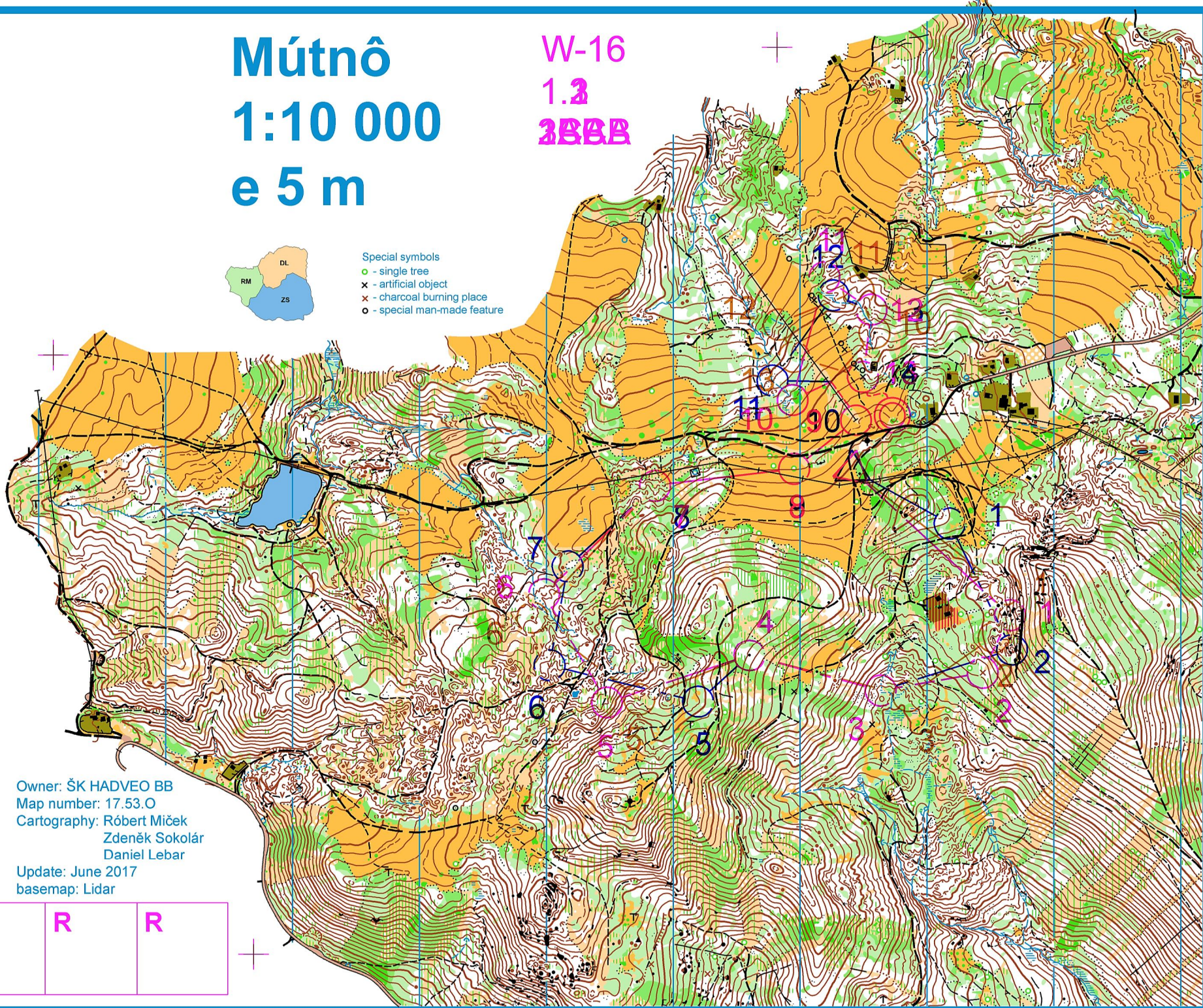
## 1:10 000

### e 5 m

W-16  
1.2  
2BBB



- Special symbols
- - single tree
  - × - artificial object
  - ⊗ - charcoal burning place
  - ⊙ - special man-made feature



Owner: ŠK HADVEO BB  
 Map number: 17.53.O  
 Cartography: Róbert Miček  
 Zdeněk Sokolár  
 Daniel Lebar  
 Update: June 2017  
 basemap: Lidar

|   |   |   |
|---|---|---|
| R | R | R |
|---|---|---|



| EYOC 2017 - RELAY |        |       |       |
|-------------------|--------|-------|-------|
| W-18              | 3,7 km | 235 m |       |
| ▷                 |        | ↗ ↘ ↙ |       |
| 1                 | 37     | ↘     | ☉     |
| 2                 | 40     | ▲     | 3.5 Q |
| 3                 | 43     | ○     | Ď     |
| 4                 | 46     | ≡     | ○     |
| 5                 | 50     | ▲     | 1 ○ ⚡ |
| 6                 | 55     |       | ∩     |
| 7                 | 79     | ∇     |       |
| 8                 | 70     | •     | ○     |
| 9                 | 90     | →     | ∩     |
| 10                | 88     | ▲     | 1 ○   |
| 11                | 61     | •     | ○ ⚡   |
| 12                | 64     | ↗     | ⊥ ⚡   |
| 13                | 31     | ⊗     | Q     |
| ○ --- 90 m --- →  |        |       |       |
| 14                | 102    | →     | ⊗     |
| 15                | 97     | ≡     | T     |
| 16                | 83     | ↗     | ∇     |
| 17                | 101    | ←     | ∩     |
| 18                | 73     | ≡     | ⊗ ⚡   |
| 19                | 100    | ↓     | ⊗     |
| ○ --- 120 m --- ⊗ |        |       |       |
| ∩ --- 120 m --- ∩ |        |       |       |

# Mútnô

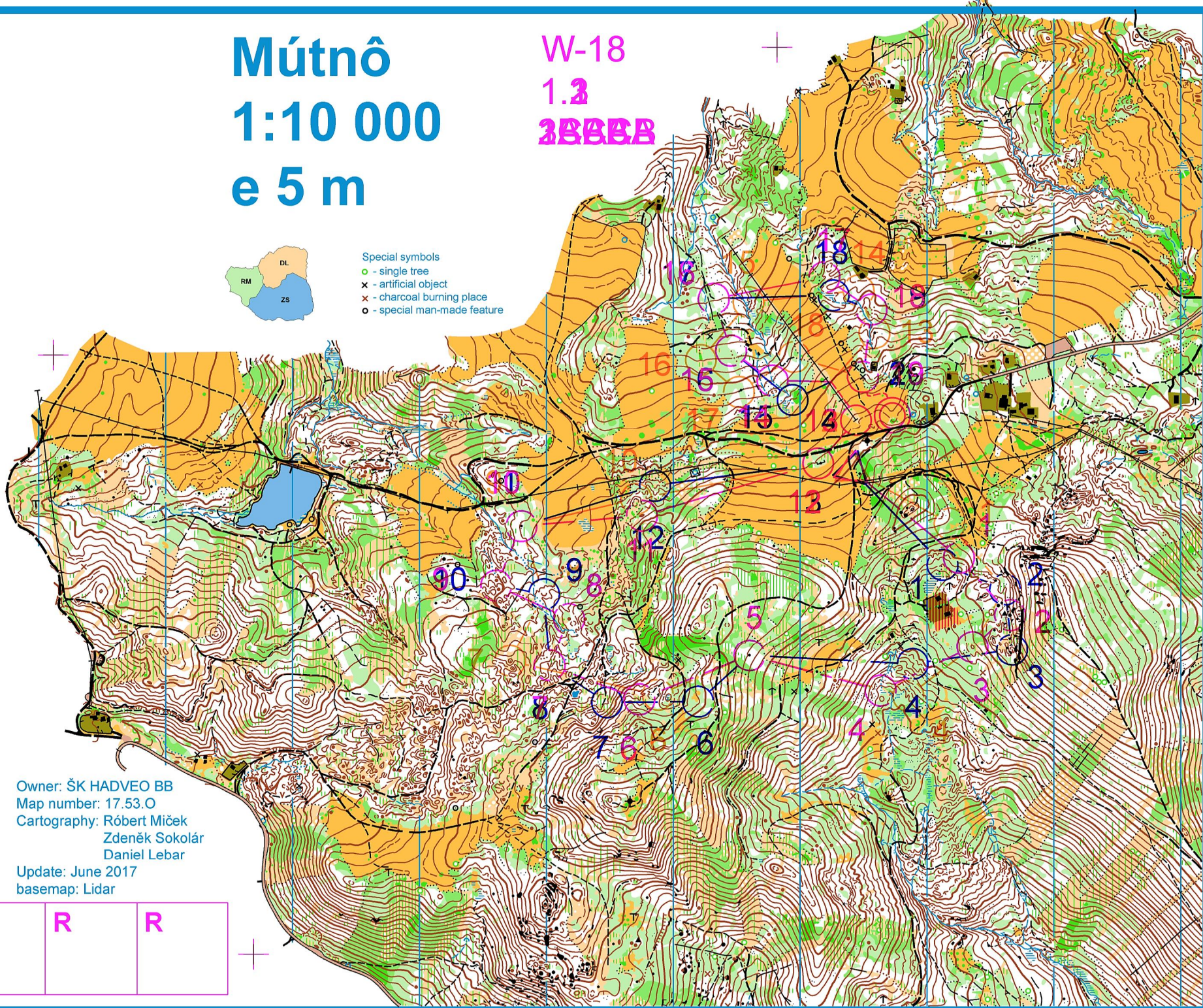
## 1:10 000

### e 5 m

W-18  
1.2  
2BBB



- Special symbols
- - single tree
  - x - artificial object
  - x - charcoal burning place
  - - special man-made feature



Owner: ŠK HADVEO BB  
 Map number: 17.53.O  
 Cartography: Róbert Miček  
 Zdeněk Sokolár  
 Daniel Lebar  
 Update: June 2017  
 basemap: Lidar

