

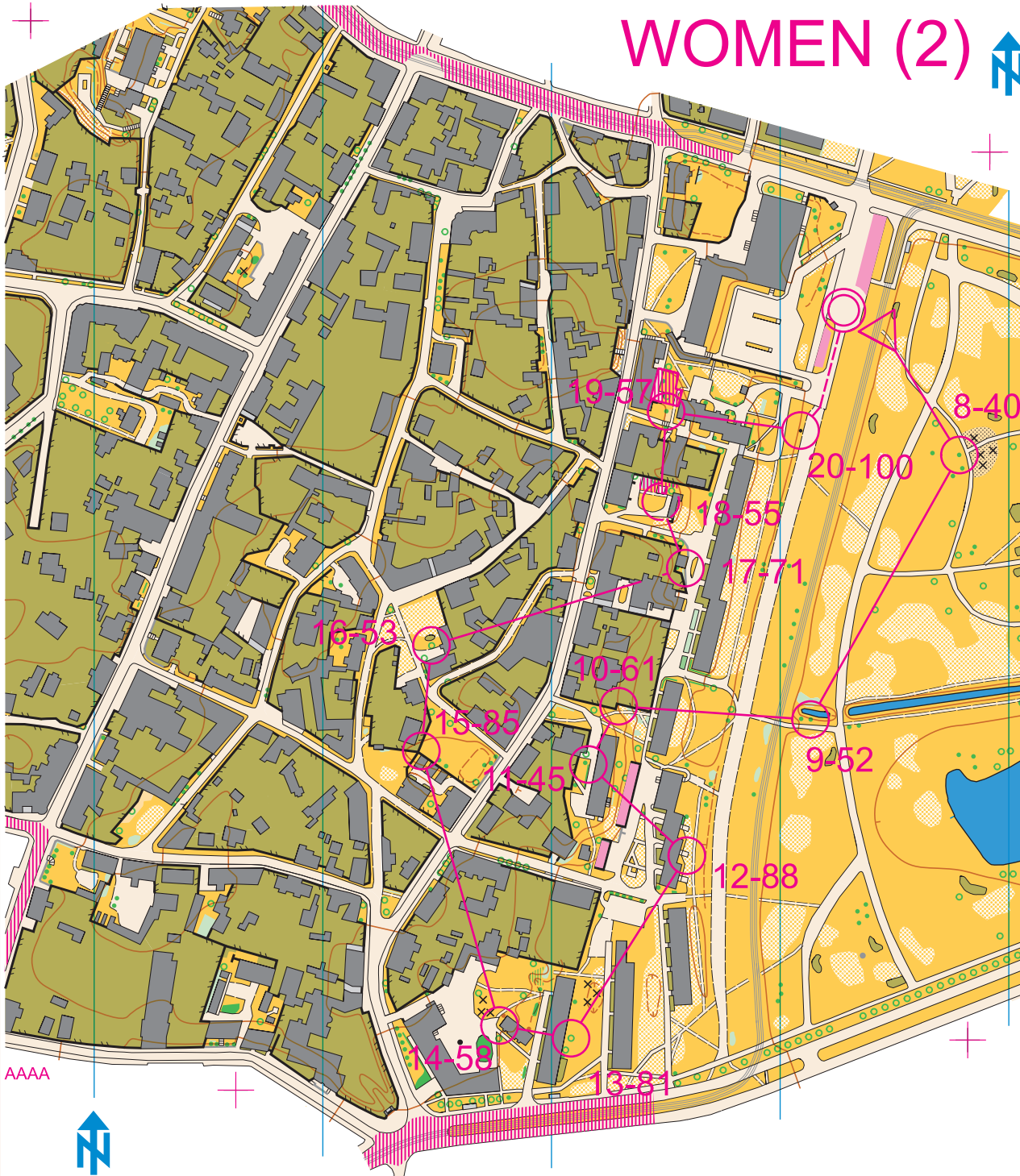
WOMEN (2)





































ĀGENSKALNS

scale **1:4'000**

contours **2m**



WOC 2018 SPRINT RELAY				
WOMEN		3,7 km		30 m
				
8	40			
9	52			
10	61			
11	45			
12	88			
13	81			
14	58			
15	85			
16	53			
17	71			
18	55			
19	57			
20	100			1.0 

 --- 90 m --- 



NOKIAN TYRES
WORLD ORIENTEERING
CHAMPIONSHIPS
LATVIA | 2018
RĪGA | SIGULDA



LATVIAN ORIENTEERING FEDERATION

Map Nr.:1202

Mapper: Mikus Puriņš

Course: Mikus Puriņš

Updated: July, 2018

Base map: LĢIA LIDAR data

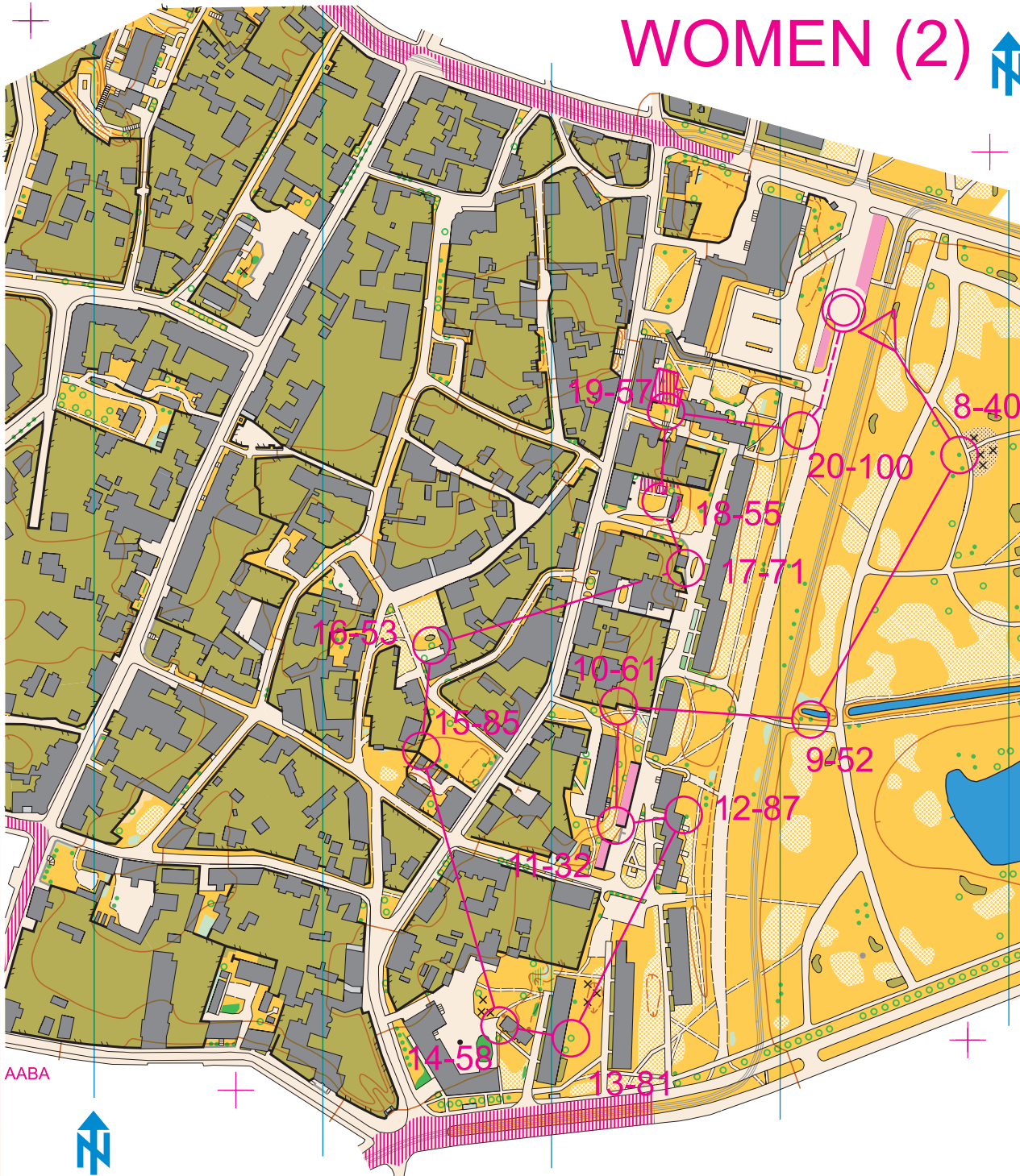
WOMEN (2)







































ĀGENSKALNS

scale **1:4'000**

contours **2m**



WOC 2018 SPRINT RELAY				
WOMEN		3,7 km		30 m
				
8	40			
9	52			
10	61			
11	32			
12	87			
13	81			
14	58			
15	85			
16	53			
17	71			
18	55			
19	57			
20	100			1.0 

 --- 90 m --- 



NOKIAN TYRES
WORLD ORIENTEERING
CHAMPIONSHIPS
LATVIA | 2018
RĪGA | SIGULDA



LATVIAN ORIENTEERING FEDERATION

Map Nr.:1202

Mapper: Mikus Puriņš

Course: Mikus Puriņš

Updated: July, 2018

Base map: LĢIA LIDAR data

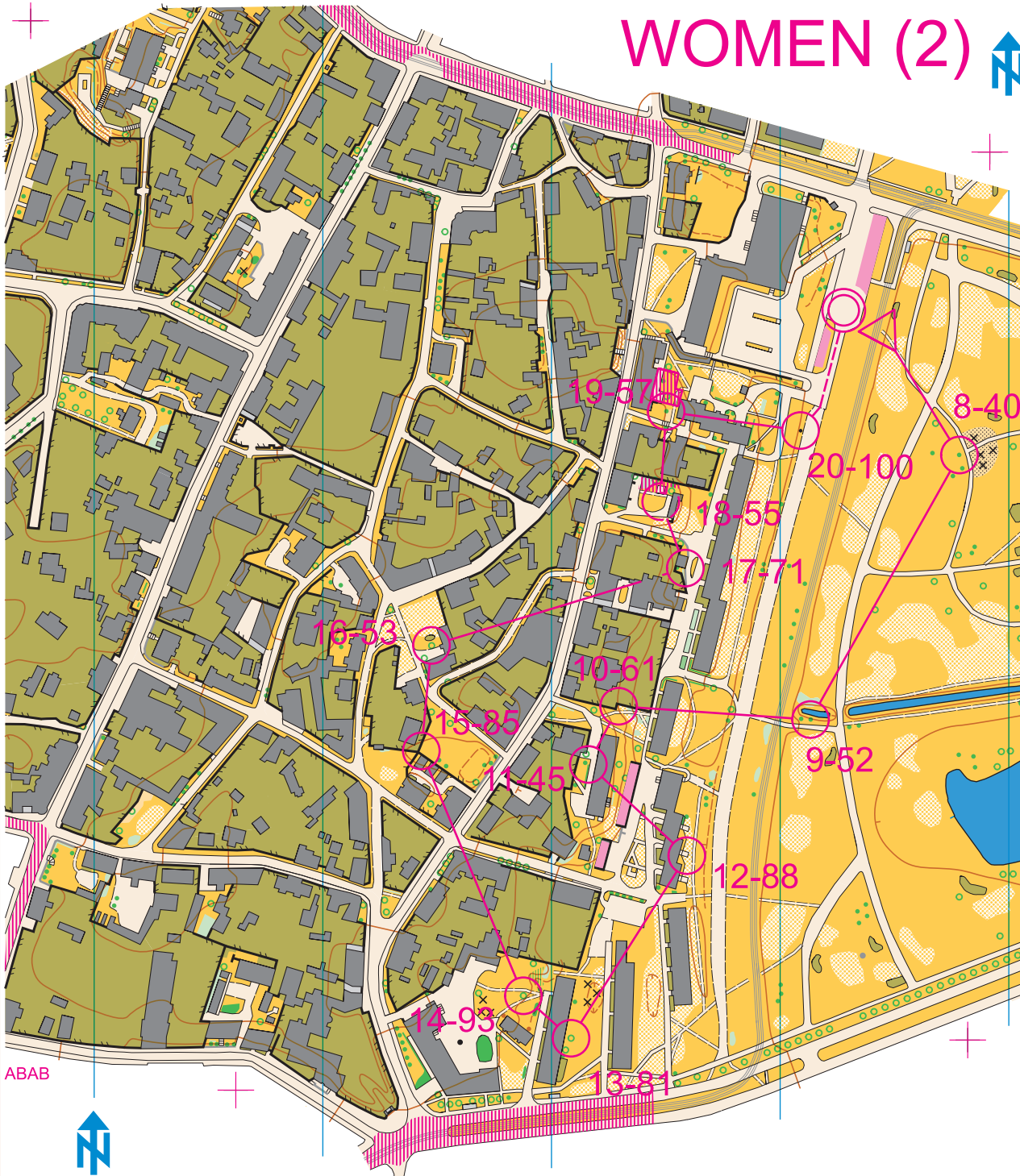
WOMEN (2)



ĀGENSKALNS

scale **1:4'000**

contours **2m**



WOC 2018 SPRINT RELAY				
WOMEN		3,7 km		30 m
8	40	↑	△	☼
9	52	→	△	☼
10	61		△	☼
11	45		△	☼
12	88		△	☼
13	81	↗	△	☼
14	93		△	☼
15	85		△	☼
16	53	↗	△	☼
17	71		■	☼
18	55		◇	☼
19	57	↑	△	☼
20	100		▲	1.0 ☼

○ --- 90 m --- ○



NOKIAN TYRES
WORLD ORIENTEERING
CHAMPIONSHIPS
LATVIA | 2018
RIGA | SIGULDA



INTERNATIONAL ORIENTEERING FEDERATION

LATVIAN ORIENTEERING FEDERATION

Map Nr.:1202

Mapper: Mikus Puriņš

Course: Mikus Puriņš

Updated: July, 2018

Base map: LĢIA LIDAR data

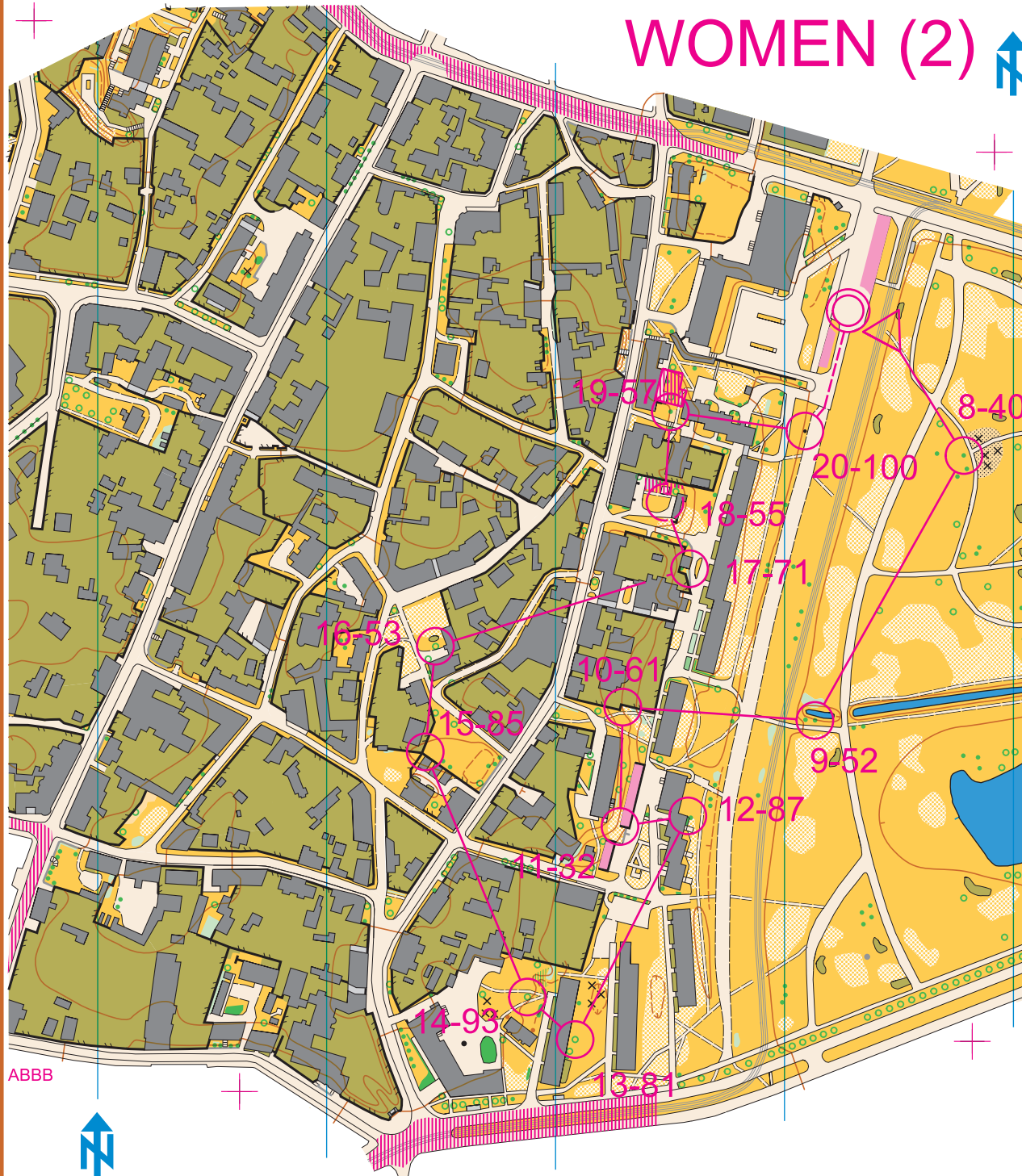
ABAB




































WOMEN (2)





ĀGENSKALNS

scale **1:4'000**
contours **2m**



WOC 2018 SPRINT RELAY				
WOMEN		3,7 km	30 m	
				
8	40			
9	52			
10	61			
11	32			
12	87			
13	81			
14	93			
15	85			
16	53			
17	71			
18	55			
19	57			
20	100			1.0 

 --- 90 m --- 



NOKIAN TYRES
WORLD ORIENTEERING
CHAMPIONSHIPS
LATVIA | 2018
RIGA | SIGULDA



LATVIAN ORIENTEERING FEDERATION

Map Nr.:1202


Mapper: Mikus Puriņš

Course: Mikus Puriņš

Updated: July, 2018

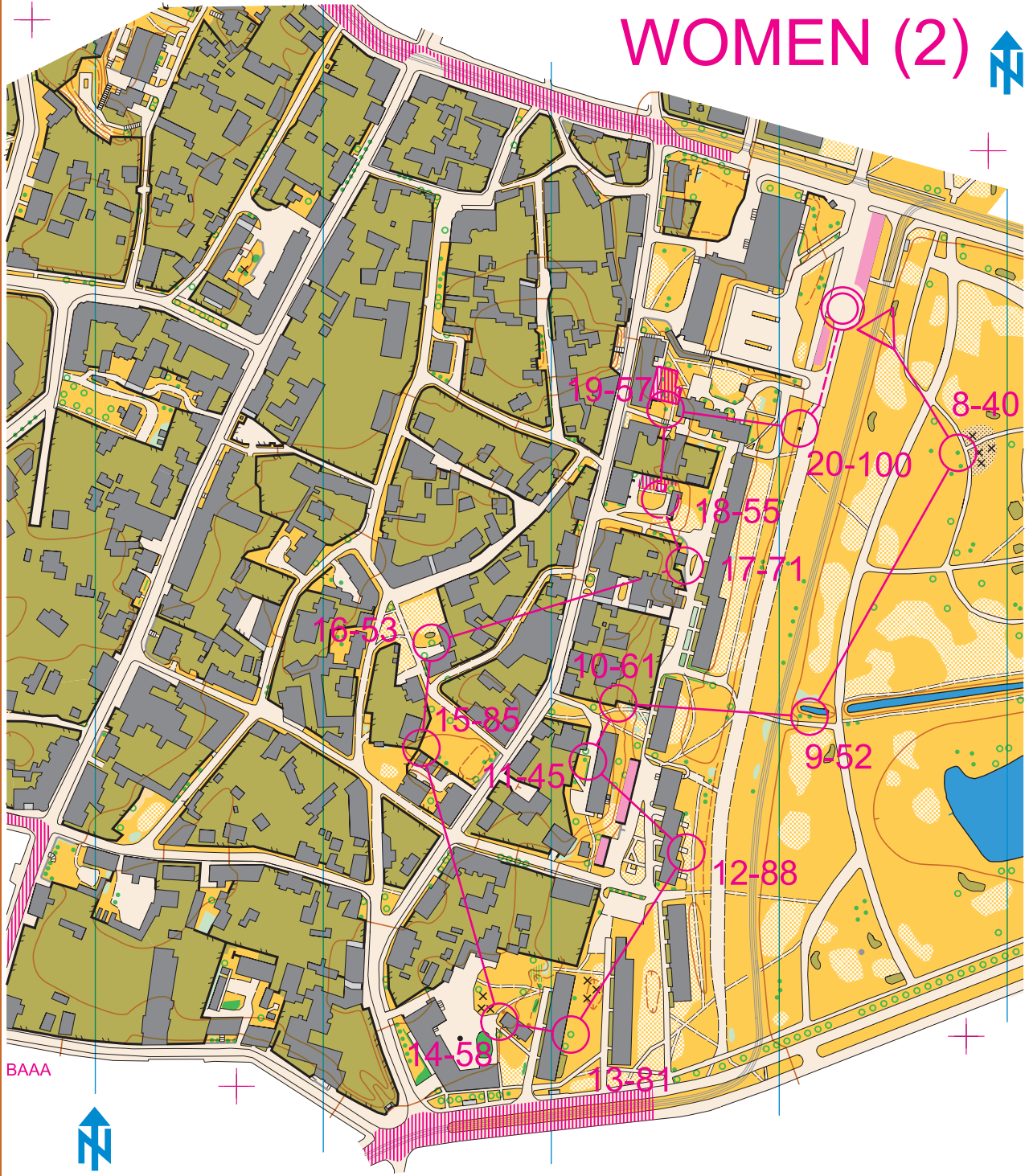
Base map: LĢIA LIDAR data

WOMEN (2)



ĀGENSKALNS

scale **1:4'000**
contours **2m**



WOC 2018 SPRINT RELAY				
WOMEN		3,7 km	30 m	
▷		/		◁
8	40	↑	△	☼
9	52	→	△	☼
10	61		↗	⊥
11	45		☼	⊥
12	88		▨	⊥
13	81	↗	△	☼
14	58		■	◁
15	85		↗	◁
16	53	↗	△	☼
17	71		■	⊥
18	55		◇	⊙
19	57	↑	△	☼
20	100		▲	1.0 ⊙

○ — 90 m — ⊙



NOKIAN TYRES
WORLD ORIENTEERING
CHAMPIONSHIPS
LATVIA | 2018
RIGA | SIGULDA



LATVIAN ORIENTEERING FEDERATION

Map Nr.:1202

Mapper: Mikus Puriņš

Course: Mikus Puriņš

Updated: July, 2018

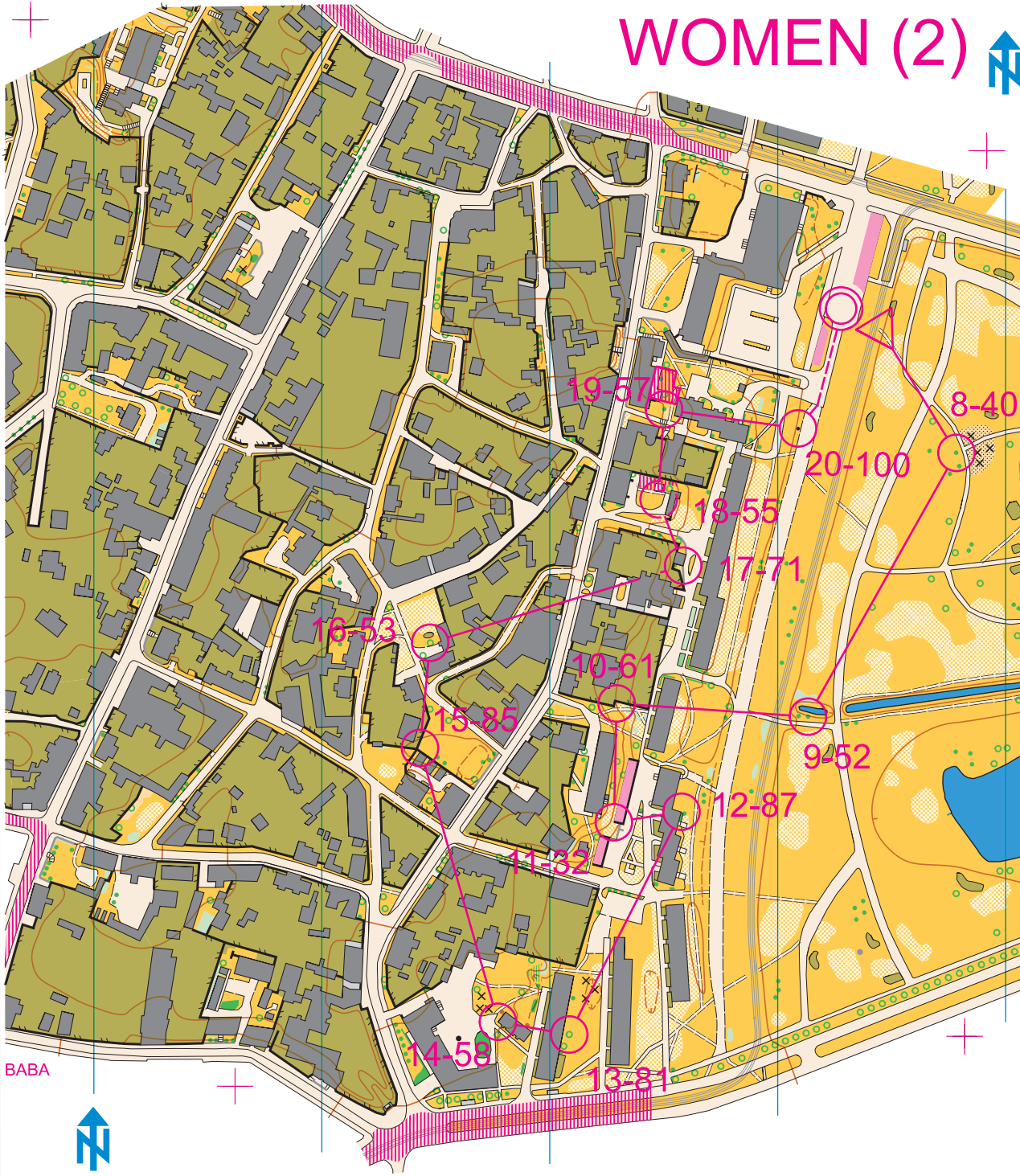
Base map: LĢIA LIDAR data

WOMEN (2)



ĀGENSKALNS

scale **1:4'000**
contours **2m**



WOC 2018 SPRINT RELAY				
WOMEN	3,7 km	30 m		
8	40	↑	▲	☼
9	52	→	▲	☼
10	61		▲	☼
11	32		▲	☼
12	87		▲	☼
13	81	↗	▲	☼
14	58		▲	☼
15	85		▲	☼
16	53	↗	▲	☼
17	71		▲	☼
18	55		▲	☼
19	57	↑	▲	☼
20	100		▲	☼

○ — 90 m — ○



NOKIAN TYRES
WORLD ORIENTEERING
CHAMPIONSHIPS
LATVIA | 2018
RIGA | SIGULDA



LATVIAN ORIENTEERING FEDERATION
Map Nr.:1202
Mapper: Mikus Puriņš
Course: Mikus Puriņš
Updated: July, 2018
Base map: LĢIA LIDAR data

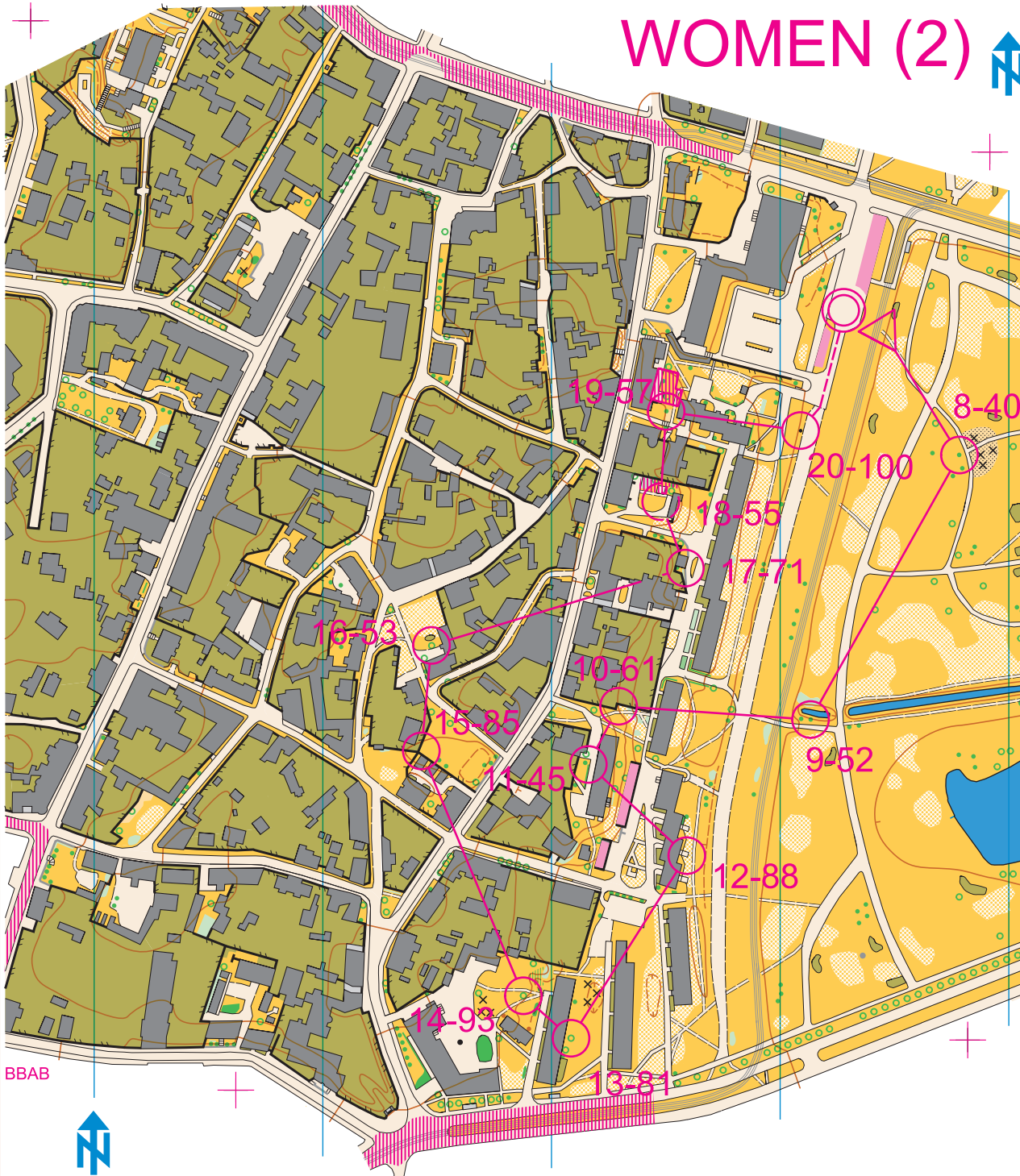
WOMEN (2)



ĀGENSKALNS

scale **1:4'000**

contours **2m**



WOC 2018 SPRINT RELAY				
WOMEN		3,7 km		30 m
8	40	↑	△	☼
9	52	→	△	☼
10	61		△	☼
11	45		△	☼
12	88		△	☼
13	81	↗	△	☼
14	93		△	☼
15	85		△	☼
16	53	↗	△	☼
17	71		■	☼
18	55		◇	☼
19	57	↑	△	☼
20	100		▲	1.0 ☼

○ --- 90 m --- ⊗



NOKIAN TYRES
WORLD ORIENTEERING
CHAMPIONSHIPS
LATVIA | 2018
RIGA | SIGULDA



LATVIAN ORIENTEERING FEDERATION

Map Nr.:1202

Mapper: Mikus Puriņš

Course: Mikus Puriņš

Updated: July, 2018

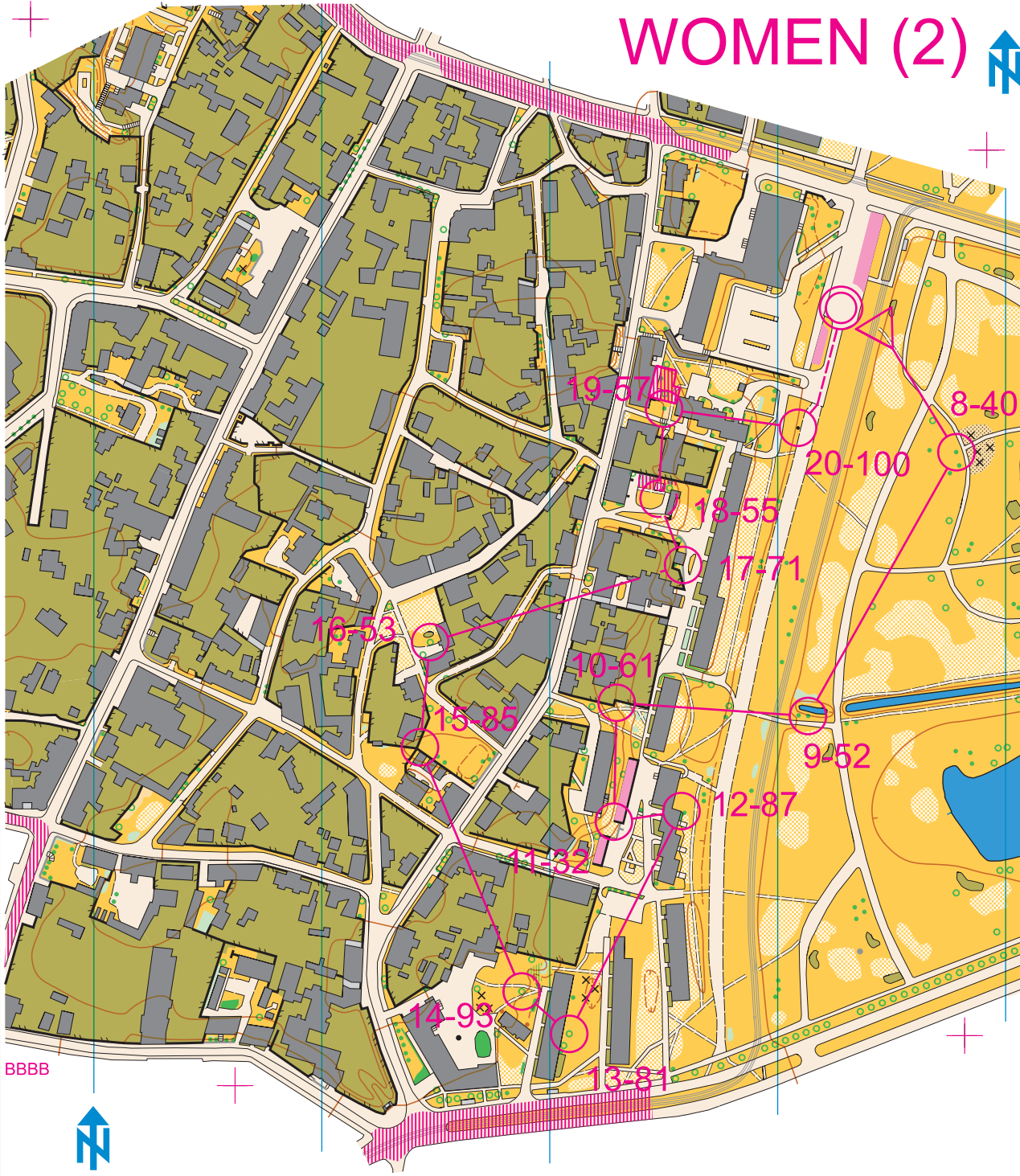
Base map: LĢIA LIDAR data

WOMEN (2)



ĀGENSKALNS

scale **1:4'000**
contours **2m**



WOC 2018 SPRINT RELAY				
WOMEN	3,7 km	30 m		
8	40	↑	△	⊙
9	52	→	△	⊙
10	61		△	⊙
11	32		△	⊙
12	87		△	⊙
13	81	↗	△	⊙
14	93	↑	△	⊙
15	85	↗	△	⊙
16	53	↗	△	⊙
17	71		△	⊙
18	55		△	⊙
19	57	↑	△	⊙
20	100		△	⊙

○ — 90 m — ⊙



NOKIAN TYRES
WORLD ORIENTEERING
CHAMPIONSHIPS
LATVIA | 2018
RIGA | SIGULDA



LATVIAN ORIENTEERING FEDERATION
Map Nr.:1202
Mapper: Mikus Puriņš
Course: Mikus Puriņš
Updated: July, 2018
Base map: LĢIA LIDAR data