

EYOC 2017 - SPRINT

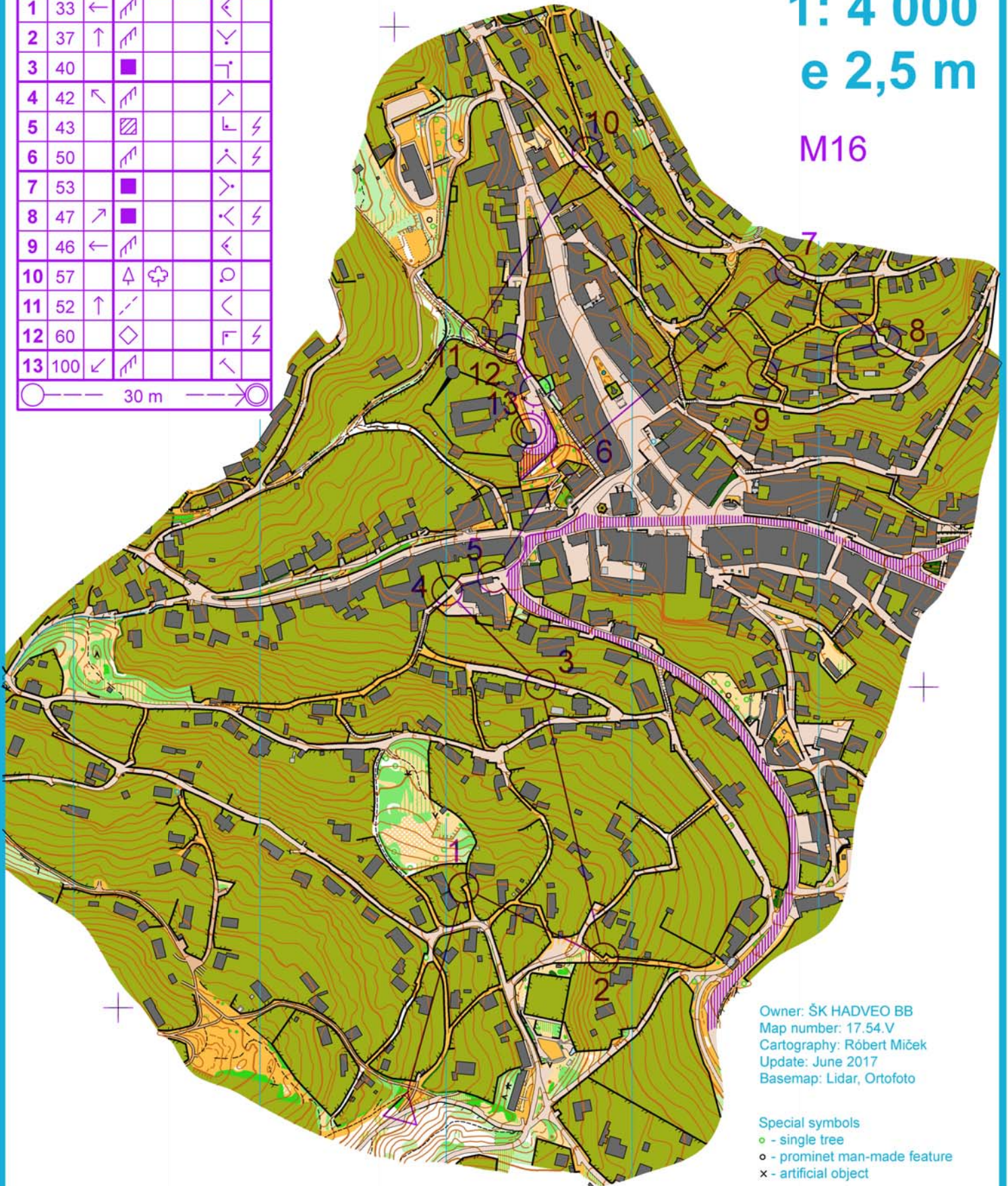
	M16	2,5 km	145 m
▷		/ / \	
1	33 ←	↗	↙
2	37 ↑	↗	↘
3	40	■	└
4	42 ↖	↗	↗
5	43	▨	└ ⚡
6	50	↗	↗ ⚡
7	53	■	┘
8	47 ↗	■	┘ ⚡
9	46 ←	↗	↙
10	57	↑ ☁	○
11	52 ↑	↗	↙
12	60	◇	└ ⚡
13	100 ↖	↗	↖

○ — 30 m — ○

Banská Štiavnica

1: 4 000
e 2,5 m

M16



Owner: ŠK HADVEO BB
Map number: 17.54.V
Cartography: Róbert Miček
Update: June 2017
Basemap: Lidar, Ortofoto

Special symbols
○ - single tree
○ - prominent man-made feature
x - artificial object

R	R	R
---	---	---

EYOC 2017 - SPRINT

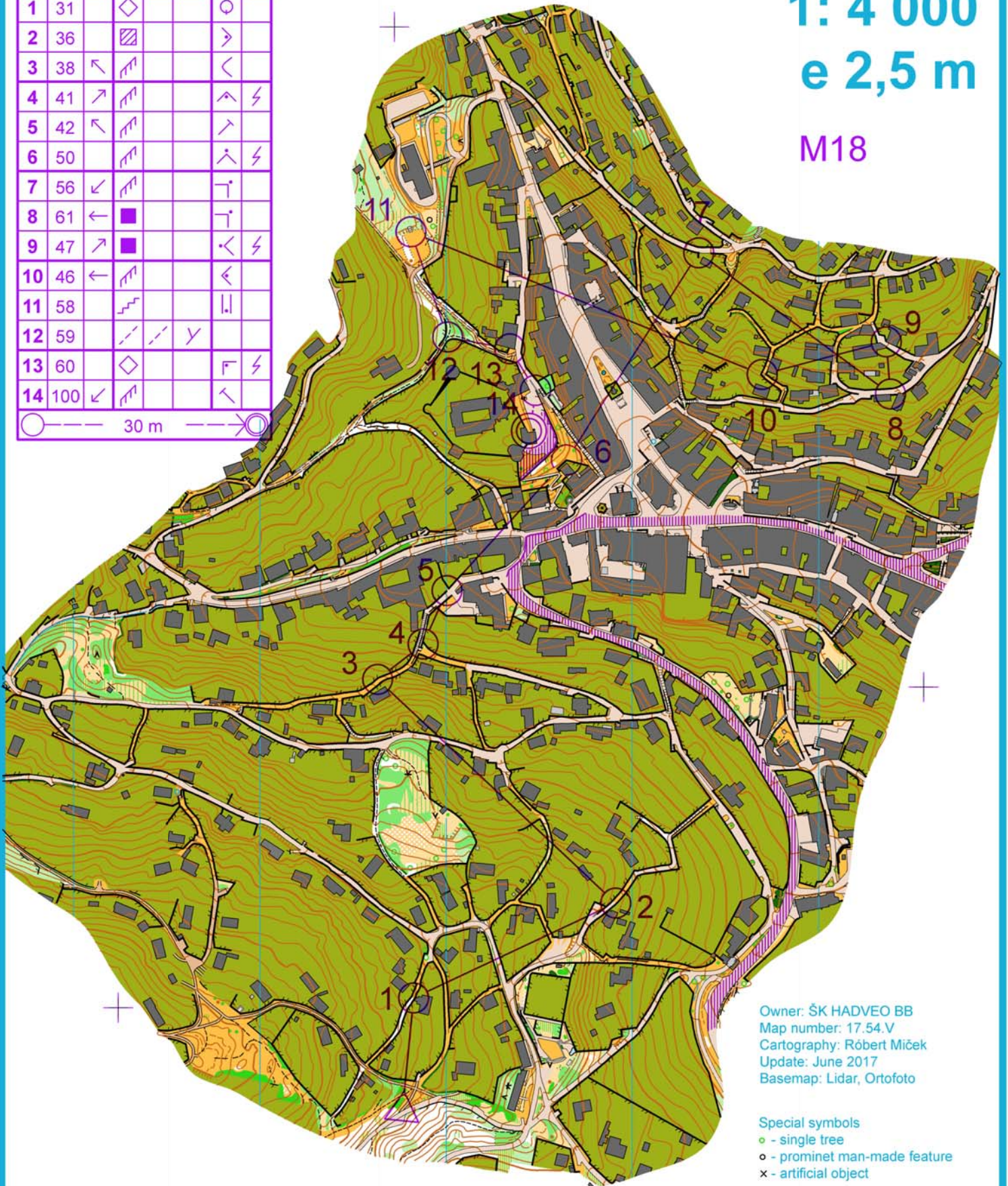
	M18	2,6 km	170 m
▷		/ / \	
1	31	◇	○
2	36	▨	>
3	38	↖ ↗	<
4	41	↗ ↘	^ ⚡
5	42	↖ ↗	∧
6	50	↗ ↘	∧ ⚡
7	56	↖ ↗	┌
8	61	←	┌
9	47	↗ ↘	< ⚡
10	46	←	←
11	58	↗ ↘	
12	59	/ / \	
13	60	◇	┌ ⚡
14	100	↖ ↗	↖

○ — 30 m

Banská Štiavnica

1: 4 000
e 2,5 m

M18



Owner: ŠK HADVEO BB
Map number: 17.54.V
Cartography: Róbert Miček
Update: June 2017
Basemap: Lidar, Ortofoto

Special symbols
○ - single tree
○ - prominent man-made feature
x - artificial object

R	R	R
---	---	---

EYOC 2017 - SPRINT

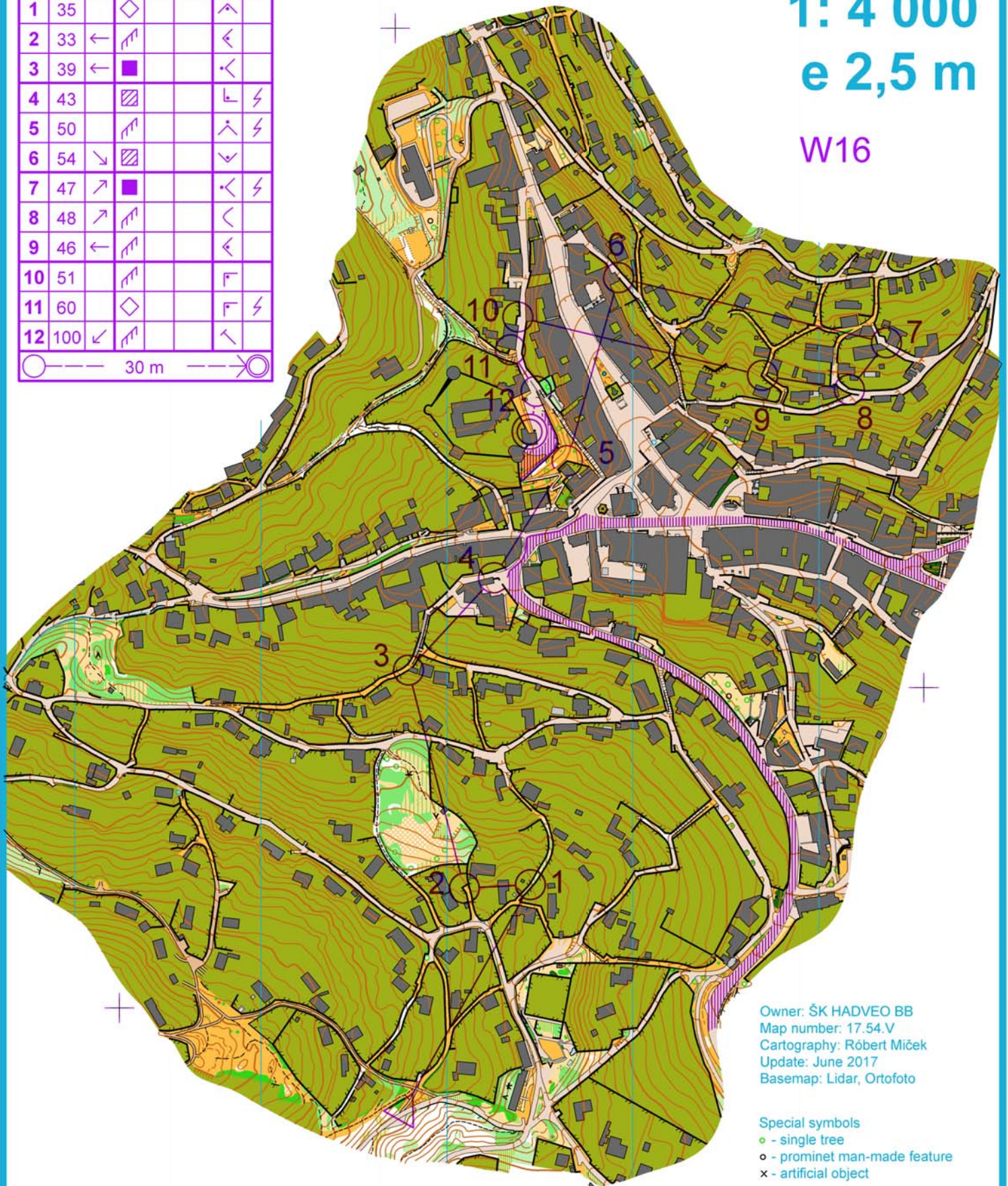
	W16	2,2 km	105 m
▷		/ / \	
1	35	◇	^
2	33	←	←
3	39	←	←
4	43	▨	⊥ ⚡
5	50	↗	^ ⚡
6	54	↘	∨
7	47	↗	← ⚡
8	48	↗	←
9	46	←	←
10	51	↗	⊥
11	60	◇	⊥ ⚡
12	100	↙	↙

○ --- 30 m --- ⊙

Banská Štiavnica

1: 4 000
e 2,5 m

W16



Owner: ŠK HADVEO BB
Map number: 17.54.V
Cartography: Róbert Miček
Update: June 2017
Basemap: Lidar, Ortofoto

Special symbols
○ - single tree
◦ - prominent man-made feature
x - artificial object

R	R	R
---	---	---

EYOC 2017 - SPRINT

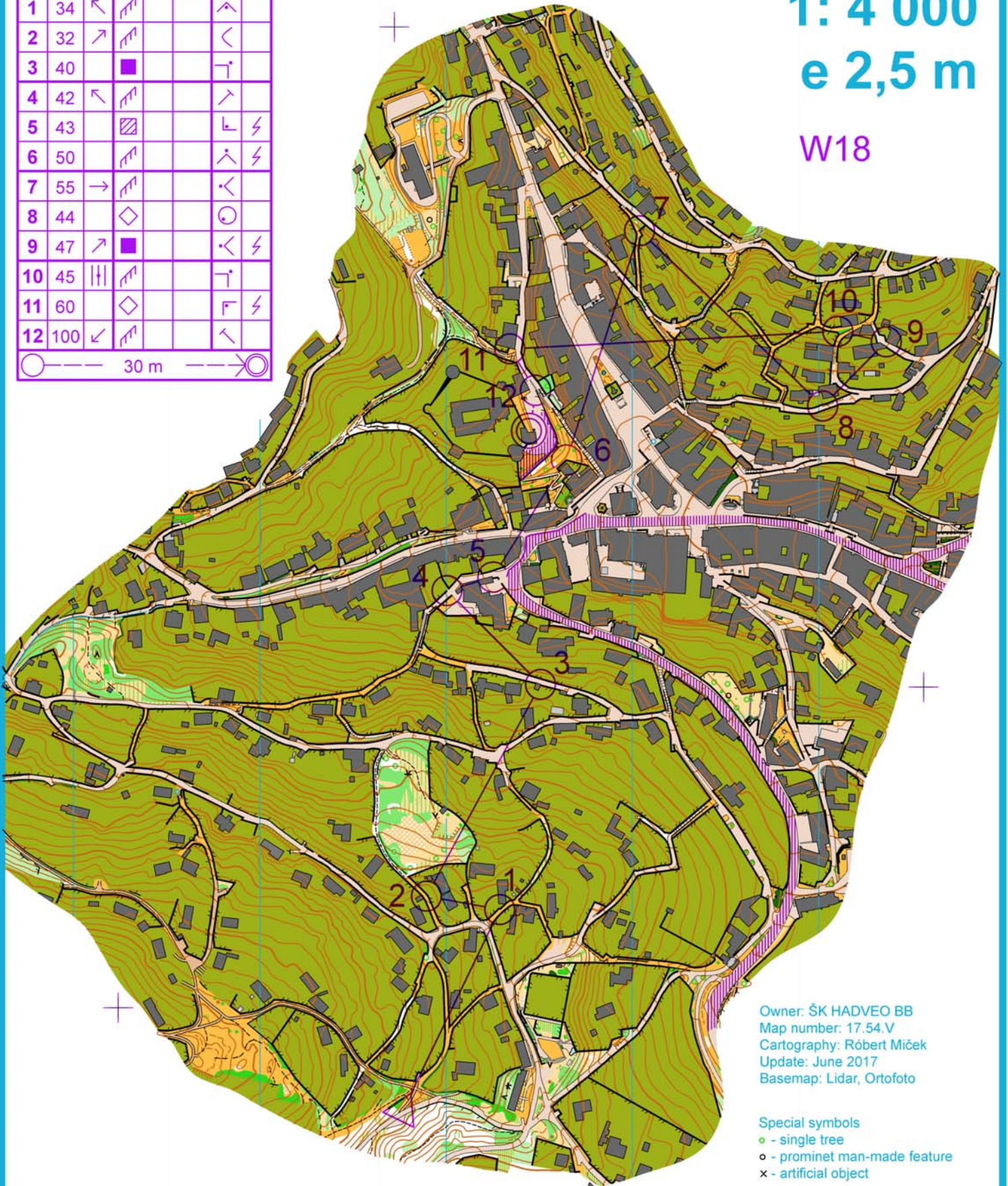
	W18	2,3 km	125 m
▷		/ / \	
1	34 ↖	↗	^
2	32 ↗	↖	<
3	40	■	└
4	42 ↖	↗	↗
5	43	▨	└ ⚡
6	50	↗	^ ⚡
7	55 →	↗	<
8	44	◇	○
9	47 ↗	■	< ⚡
10	45		└
11	60	◇	└ ⚡
12	100 ↙	↗	↖

○ --- 30 m --- ⊙

Banská Štiavnica

1: 4 000
e 2,5 m

W18



Owner: ŠK HADVEO BB
Map number: 17.54.V
Cartography: Róbert Miček
Update: June 2017
Basemap: Lidar, Ortofoto

Special symbols
 ○ - single tree
 ◦ - prominent man-made feature
 x - artificial object

R	R	R
---	---	---