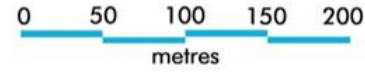


# FORRES EAST



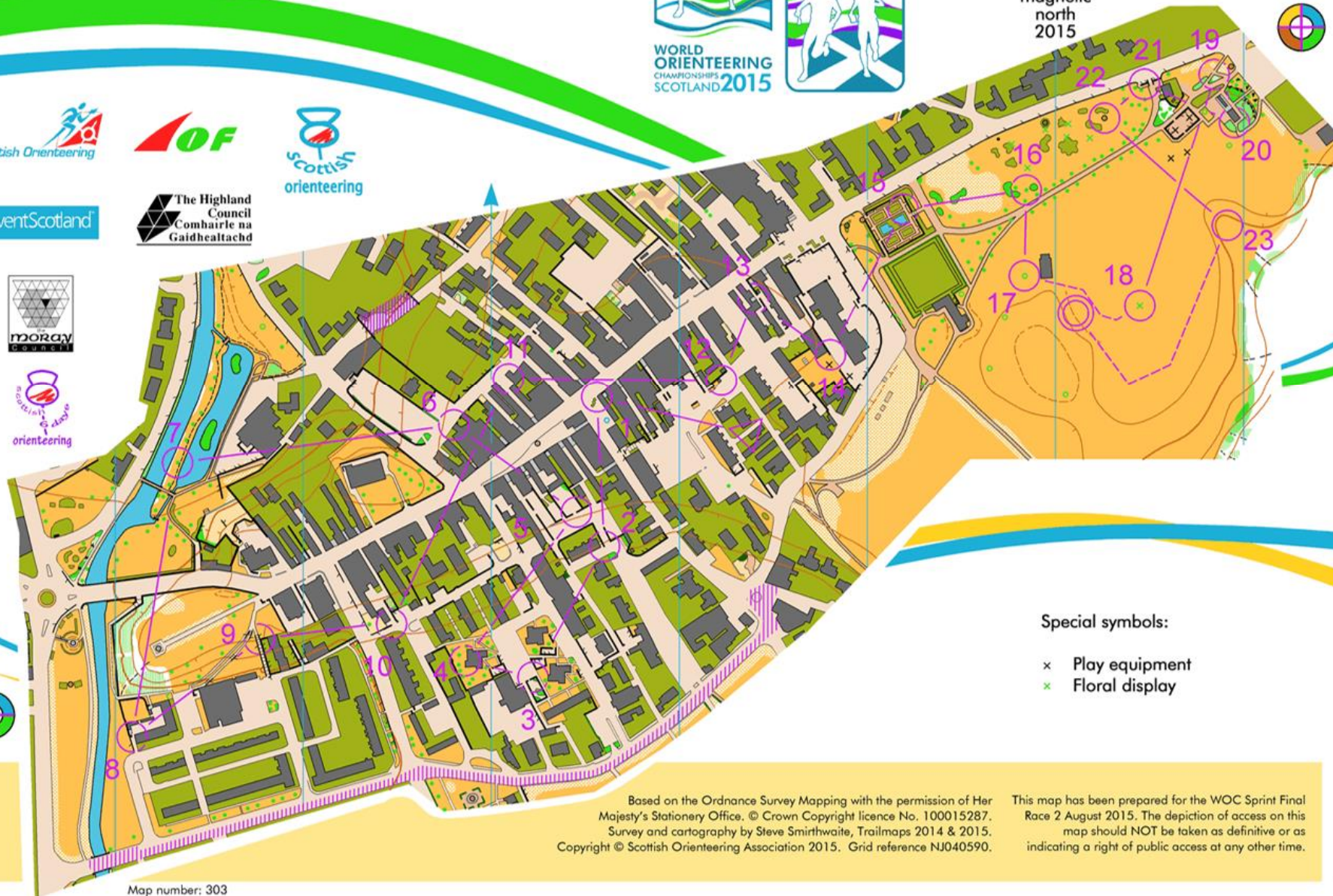
SCALE 1:4,000  
CONTOUR INTERVAL 2.5m

magnetic north 2015



EventScotland

The Highland Council  
Comhairle na Gaidhealtachd



Special symbols:

- × Play equipment
- × Floral display

WOC Sprint Final				
Final Men	4.1 km	25m	4.1 km	25m
1 62	■		◁	
2 61	←	↗	↓	
3 54	↑	↗	○	○
4 60	■		⊥	○
5 46	→	↗	⊥	○
6 63	■		○	○
7 57	↑	♣	⊥	○
8 41	↗		⊥	
9 56	↗		⊥	
10 49	←	↗	⊥	○
11 48	■		⊥	○
12 58	↘	■	⊥	○
13 55	↓	⊥		
14 50	↗		⊥	
15 43	←	◇	⊥	
16 52	⊥	↑	♣	○
17 44	↑	♣	○	
○---100 m--->○				
18 51	×			
19 45	↗	↗	×	♀
20 53	■		∇	
21 47	←	↗	○	
22 59	△		○	
23 64	⊥		⊥	
○---225 m--->○				

Based on the Ordnance Survey Mapping with the permission of Her Majesty's Stationery Office. © Crown Copyright licence No. 100015287. Survey and cartography by Steve Smirthwaite, Trailmaps 2014 & 2015. Copyright © Scottish Orienteering Association 2015. Grid reference NJ040590.

This map has been prepared for the WOC Sprint Final Race 2 August 2015. The depiction of access on this map should NOT be taken as definitive or as indicating a right of public access at any other time.

www.candes.net 9.1.5 String Surveys  
303 Sprint Final 20150708 with final corrections.wcd

# FORRES EAST



WORLD ORIENTEERING CHAMPIONSHIPS SCOTLAND 2015

SCOTTISH 6 DAYS ORIENTEERING HIGHLAND 2015

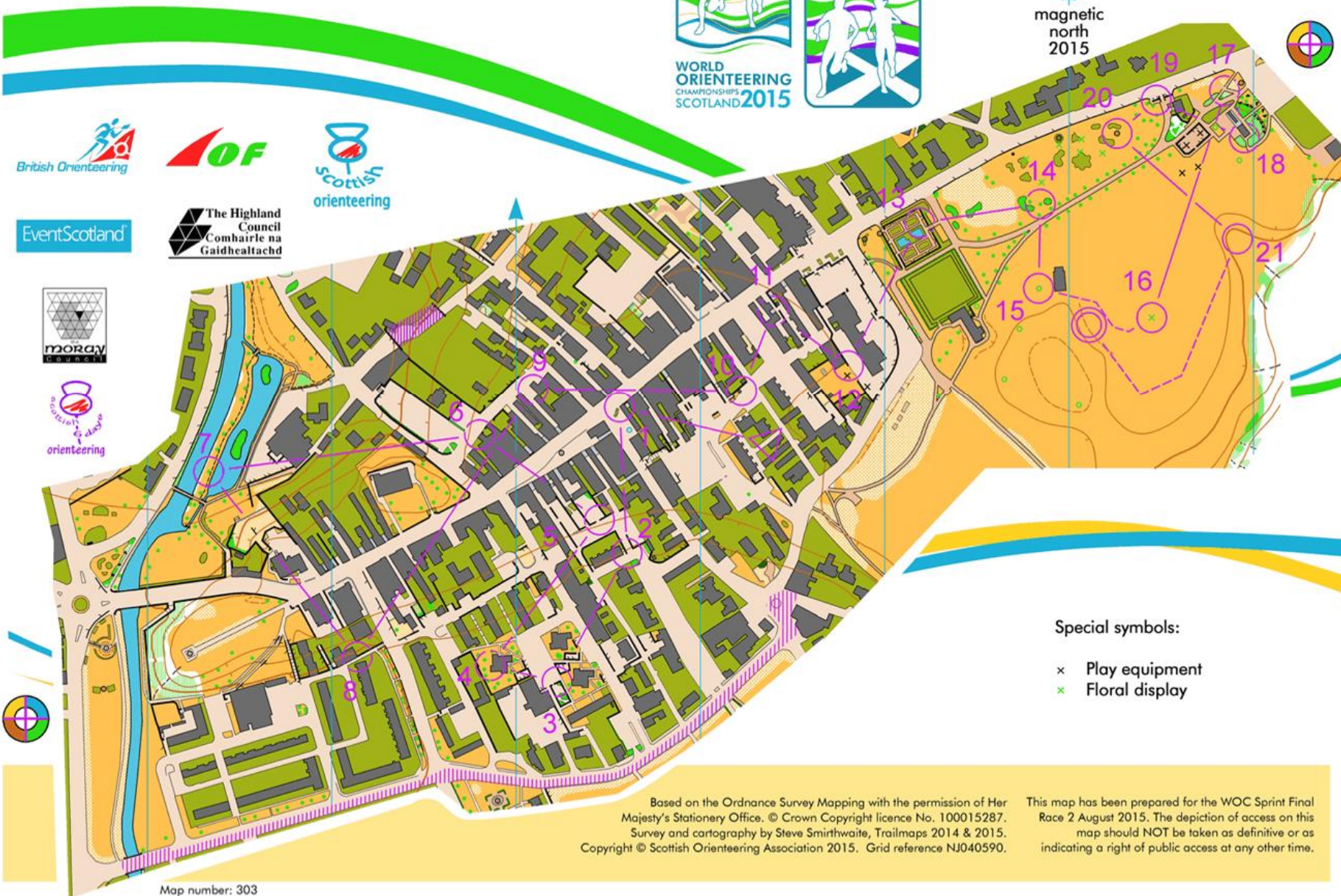


magnetic north 2015

SCALE 1:4,000  
CONTOUR INTERVAL 2.5m



EventScotland



WOC Sprint Final				
Final Women	3.8 km	25m	100 m	225 m
1 62	■	◁	○	○
2 61	←	↓	○	○
3 54	↑	○	○	○
4 60	■	⊥	○	○
5 46	→	⊥	○	○
6 63	■	○	○	○
7 57	↑	⊥	○	○
8 42	↖	⊥	○	○
9 48	■	○	○	○
10 58	↘	⊥	○	○
11 55	↓	⊥	○	○
12 50	↗	⊥	○	○
13 43	←	⊥	○	○
14 52	⊥	⊥	○	○
15 44	↑	⊥	○	○
○ --- 100 m ---> ○				
16 51	×	⊥	○	○
17 45	↗	×	○	○
18 53	■	⊥	○	○
19 47	←	⊥	○	○
20 59	↑	⊥	○	○
21 64	⊥	⊥	○	○
○ --- 225 m ---> ○				

Special symbols:

- × Play equipment
- × Floral display

Based on the Ordnance Survey Mapping with the permission of Her Majesty's Stationery Office. © Crown Copyright licence No. 100015287. Survey and cartography by Steve Smirthwaite, Trailmaps 2014 & 2015. Copyright © Scottish Orienteering Association 2015. Grid reference NJ040590.

This map has been prepared for the WOC Sprint Final Race 2 August 2015. The depiction of access on this map should NOT be taken as definitive or as indicating a right of public access at any other time.

www.codes.net 9.1.5.5 (ring Surveys)  
303 Sprint Final 20150708 with final corrections.wed